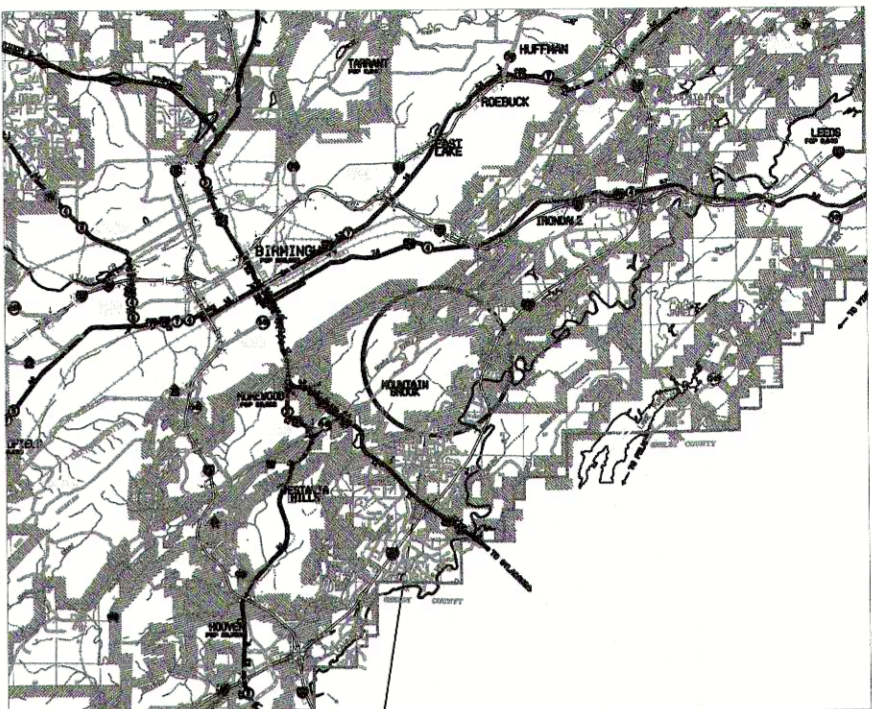


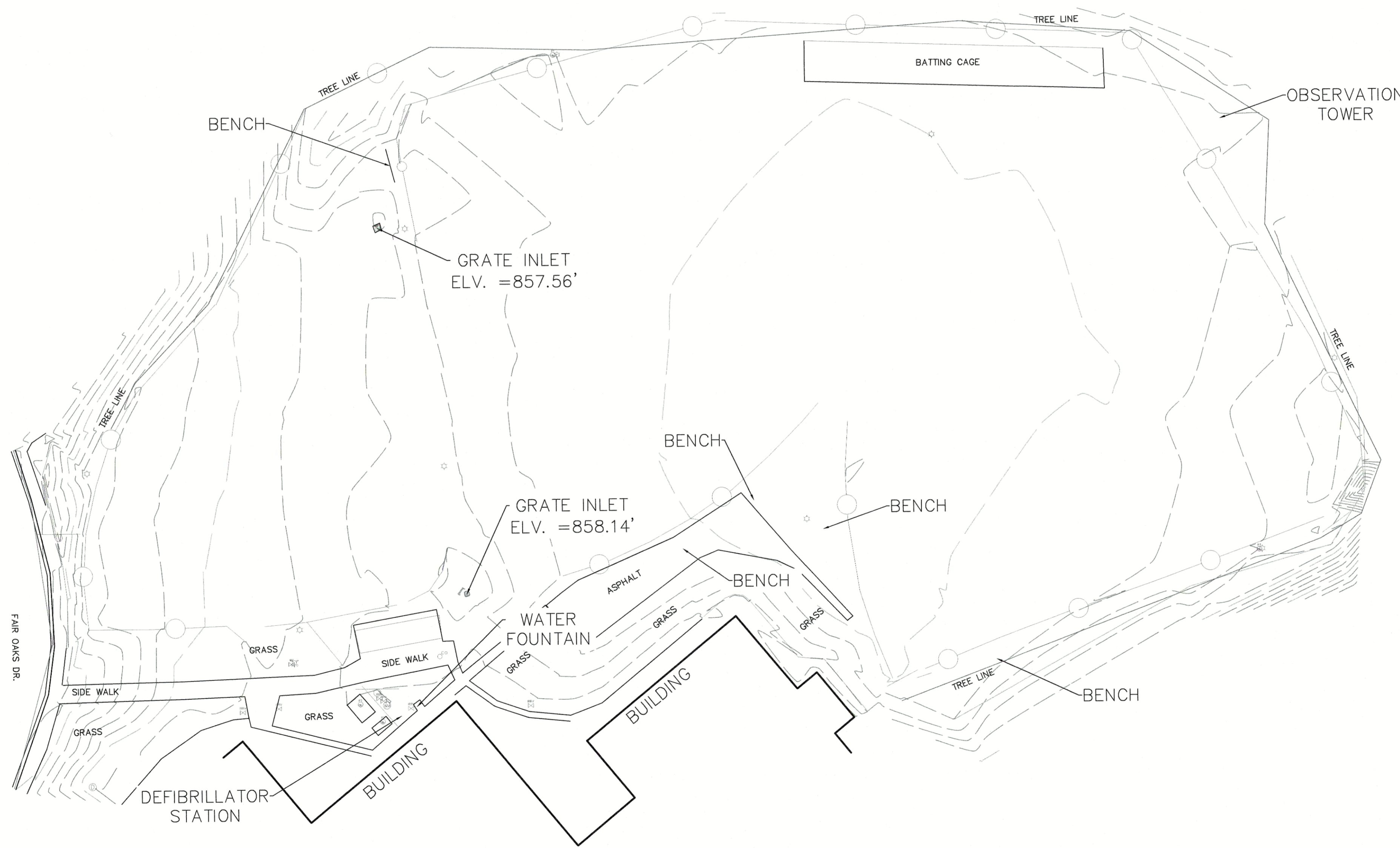
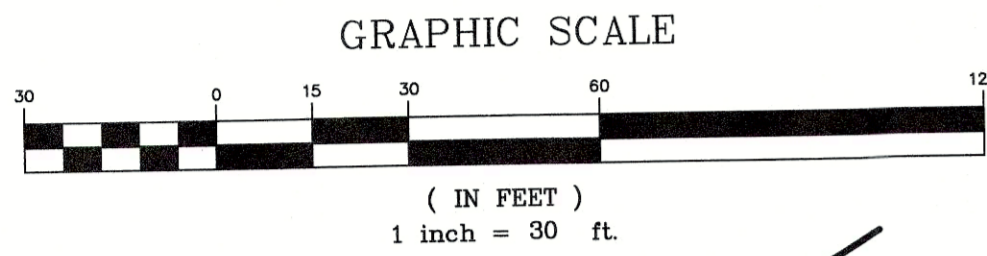
CHEROKEE BEND LAND SURVEY

Birmingham, Alabama

P-20-07



PROJECT SITE
VICINITY MAP
NOT TO SCALE



- GENERAL NOTES:
1. This property is located at 4400 Fair Oaks Dr, Birmingham, AL 35213.
 2. Survey Data based on Alabama West State Plane Coordinates using ALDOT CORS Network RTK NAVD88 (2007 adjustment).
 3. This survey and drawing is not valid without the signature and seal of an Alabama Professional Land Surveyor.

I hereby state that all parts of this survey and drawing have been completed in accordance with the current requirements of the Standards of Practice for Surveying in the State of Alabama to the best of my knowledge, information and belief.

SURVEY

CHEROKEE BEND
ELEMENTARY SCHOOL
SECTION 35 TOWNSHIP 17S RANGE 2W

GMC Project #CBHM190084

ISSUE	DATE
PLANNING COMMISSION	03.13.2020
DRAWN BY: JRW	
CHECKED BY: BEM	

2701 1st Avenue S
Birmingham, AL 35233
T 205.879.4462
GMCNETWORK.COM

