



# P-20-07 Aerial

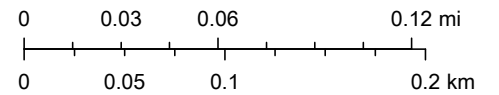


4/2/2020, 3:51:01 PM

..... LotLines 2018 Aerial

 Red: Band\_1  Green: Band\_2  Blue: Band\_3

1:4,514



Sources: Esri, HERE, Garmin, Intermap, increment P Corp., GEBCO, USGS,