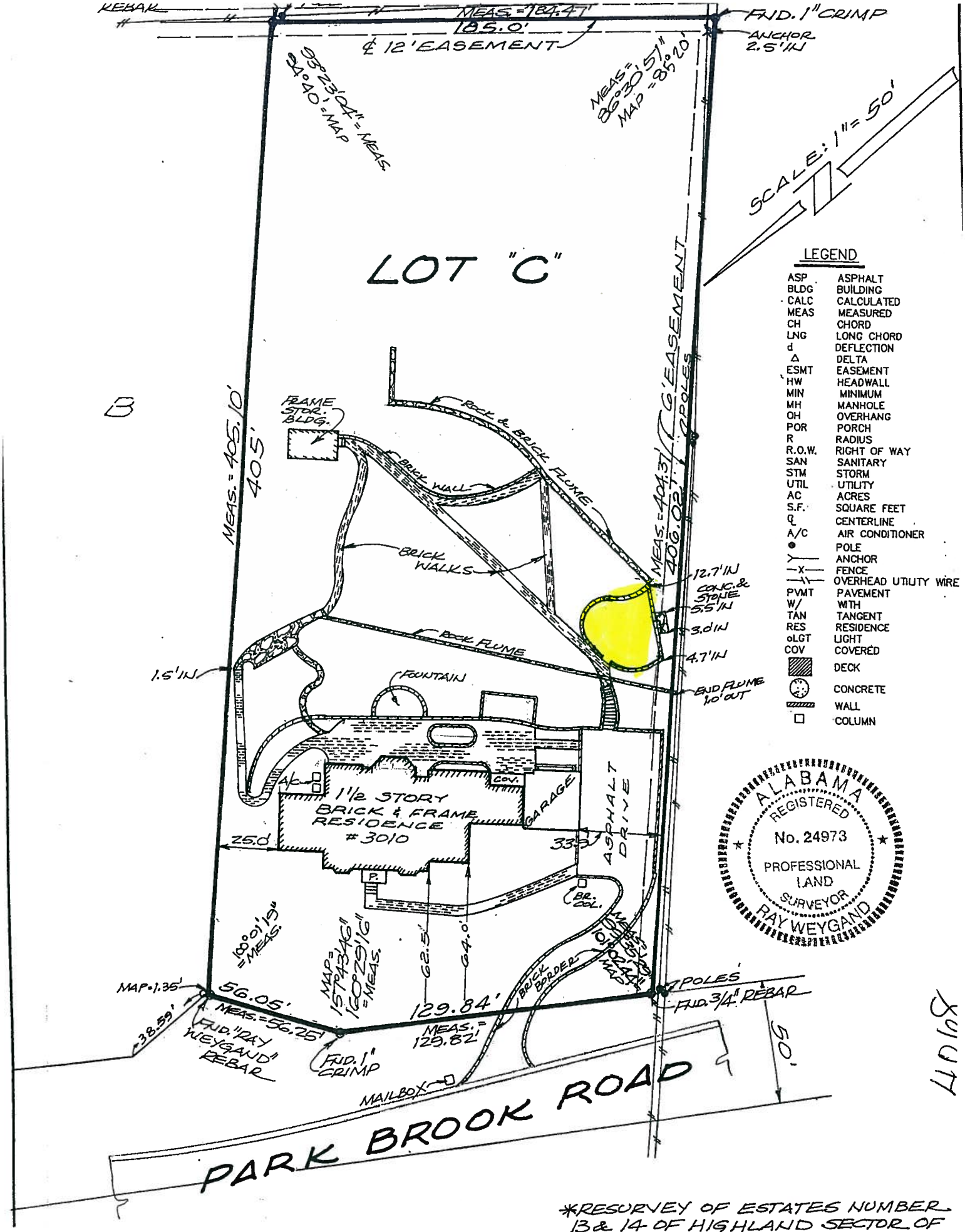

*RESURVEY OF ESTATES NUMBER 13 & 14 OF HIGHLAND SECTOR OF MOUNTAIN BROOK ESTATES, AS RECORDED IN MAP BOOK 31, PAGE 55

STATE OF ALABAMA)
JEFFERSON COUNTY)

"Closing Survey"

Laurence D. Weygand, a registered Engineer-Land Surveyor, or Ray Weygand, a Registered Land Surveyor, hereby certify to the purchaser of this property at this time, that

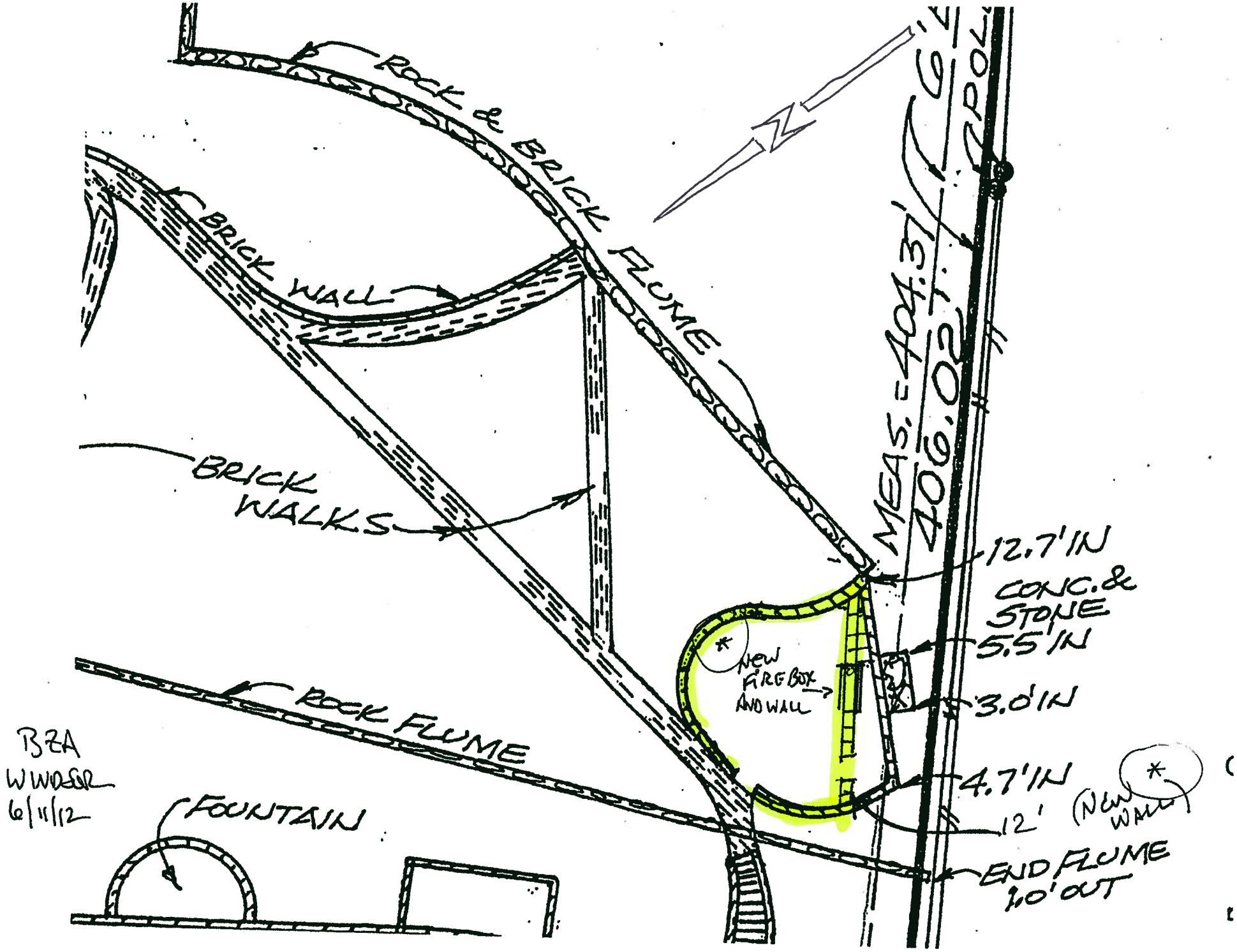
ROCK & BRICK FLUME
BRICK WALL
BRICK WALKS
ROCK FLUME
FOUNTAIN
N
MEAS. = 404.37'
406.02'
12.7' IN
CONC. & STONE
5.5' IN
3.0' IN
4.7' IN
12'
(NEW WALL)
END FLUME 1.0' OUT
NEW FIREBOX AND WALL
BZA
WINDSOR
6/11/12

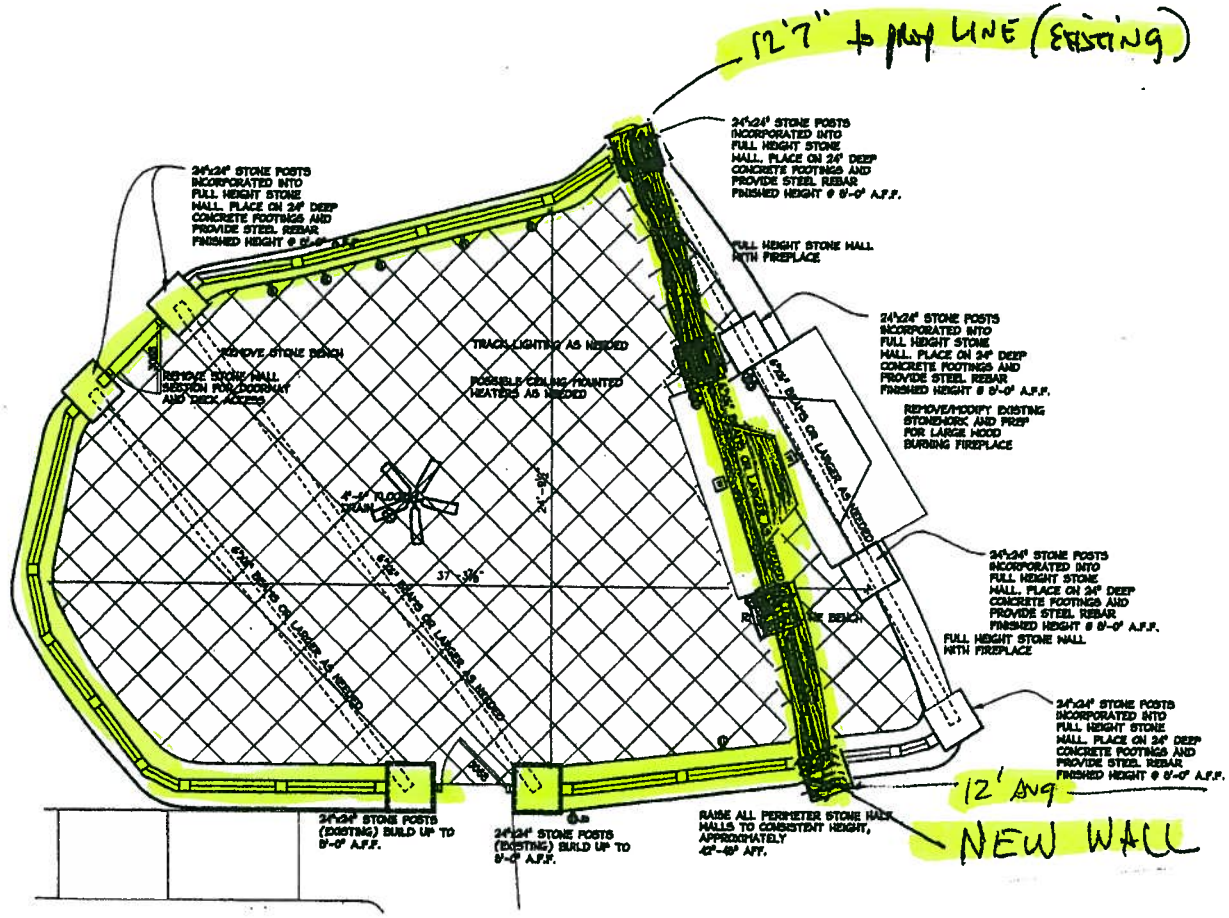

NEW WALL INSIDE EASEMENT

FRONT CORNER 12+ feet from prop. LINE

N

BZA
WINDSOR 6/11/12