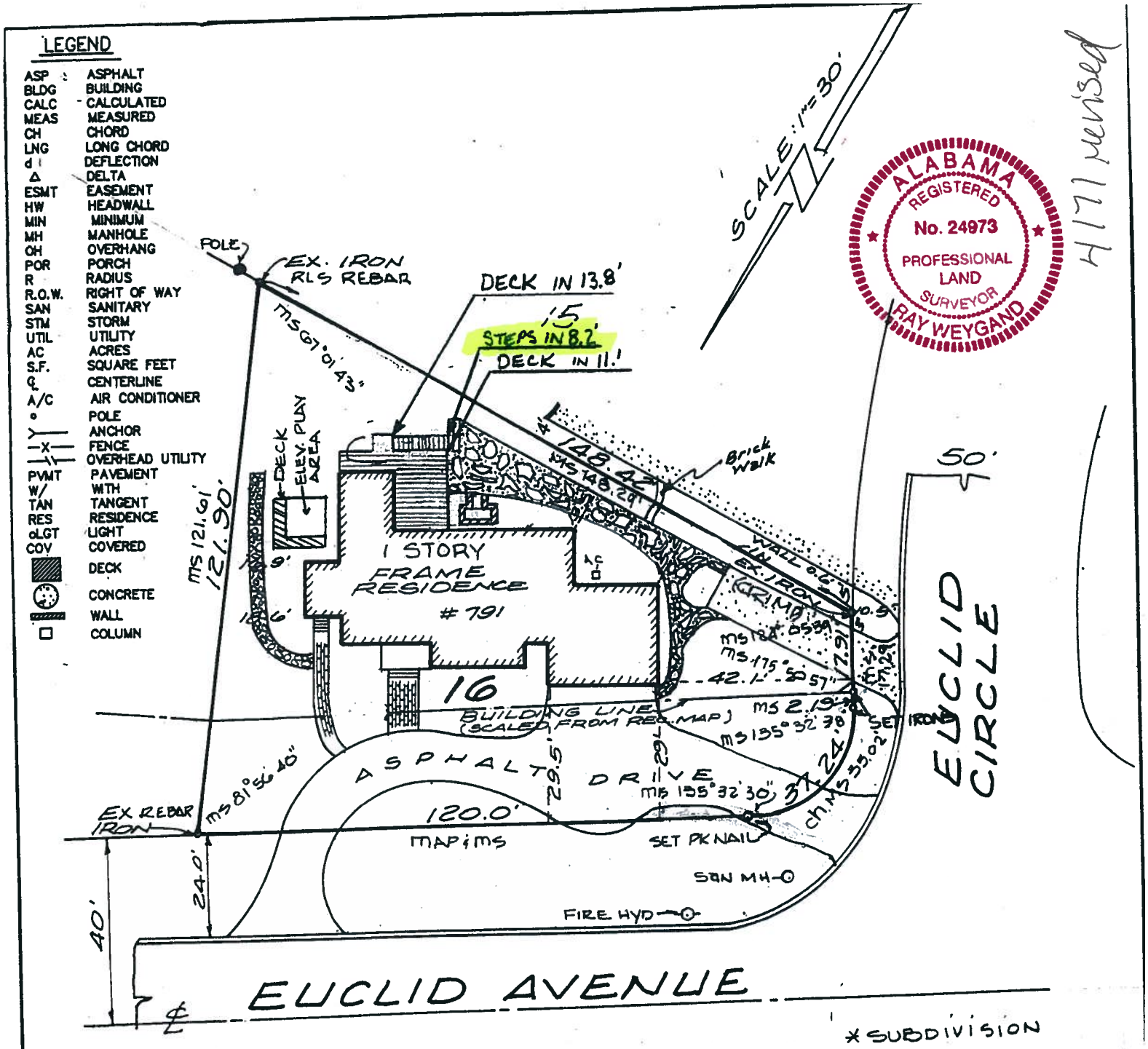

*SUBDIVISION

STATE OF ALABAMA)
JEFFERSON COUNTY)

"Closing Survey"

I, Ray Weygand, a Registered Land Surveyor, hereby certify to the purchaser of this property at this time, that I have surveyed Lot 16, EUCLID CIRCLE* as recorded in Map Volume 28, Page 66 in the Office of the Judge of Probate, Jefferson County, Alabama; that there are no rights-of-way, easements or joint driveways over or across said land visible on the surface except as shown; that there are no electric or telephone wires (excluding wires which serve the premises only) or structures or supports therefor, including poles, anchors and guy wires, (visible on the surface) on or over said premises except as shown; that there are no encroachments on said lot except as shown and that improvements are located as shown above. I hereby state that all parts of this survey and drawing have been completed in accordance with the current requirements of the Standards of Practice for Surveying in the State of Alabama to the best of my knowledge, information and belief; according to my survey of FEB 23, 2015

. Survey invalid if not sealed in red.

Order No.: 76949
Purchaser: GLADNEY
Address: 791 EUCLID AVE.

Ray Weygand, Reg. L.S. #24973
169 Oxmoor Road Homewood, AL 35209
Phone: (205) 942-0086 Fax: (205) 942-0087

Copyright ©

Note: (a) No title search of the public records has been performed by this firm and land shown hereon was not abstracted for easements and/or rights-of-way, recorded or unrecorded. The parcel shown hereon is subject to setbacks, easements, zoning, and restrictions that may be found in the public records of said county and/or city. (b) All bearings and/or angles, are deed/record map and actual unless otherwise noted. (c) Underground portions of foundations, footings, and/or other underground structures, utilities, cemeteries or burial sites were not located unless otherwise noted. We do not look for underground sewers or flip manhole covers. (d) The shown north arrow is based on deed/record map. (e) This survey is not transferable and is only good for 6 years and only good to the person/co. that pays for it at time of survey. (f) Easements not shown on record map are not shown above.

RUNING 40-21 69212-02

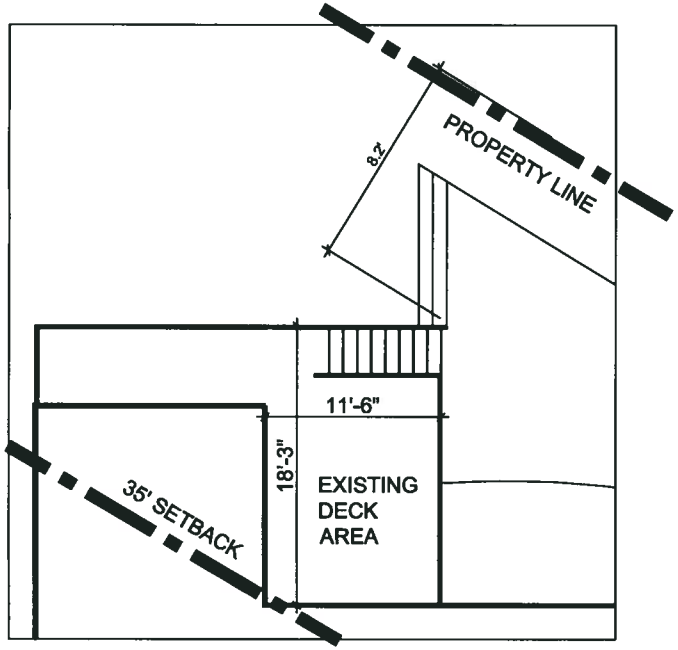

1 EXISTING PLAN
1/8" = 1'-0"

TRUE NORTH

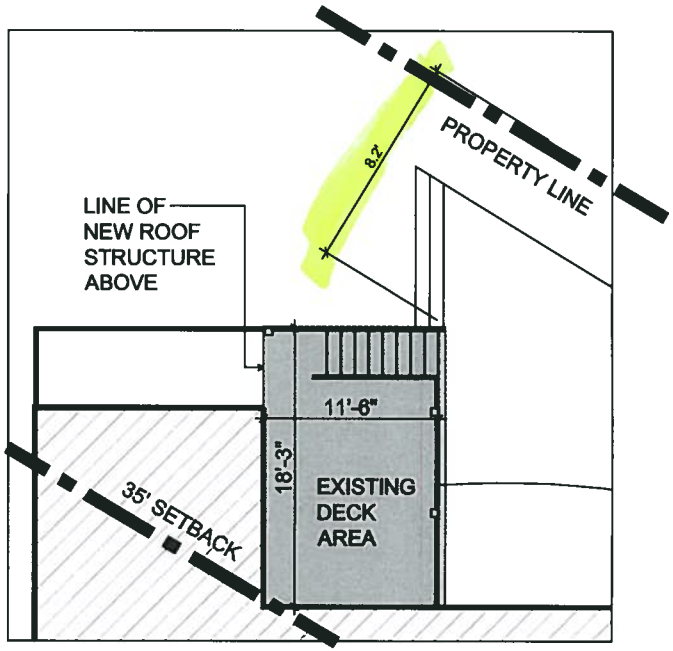

2 PROPOSED PLAN
1/8"= 1'-0"

TRUE NORTH

A2 791 EUCLID AVE.

4/7/1 revised

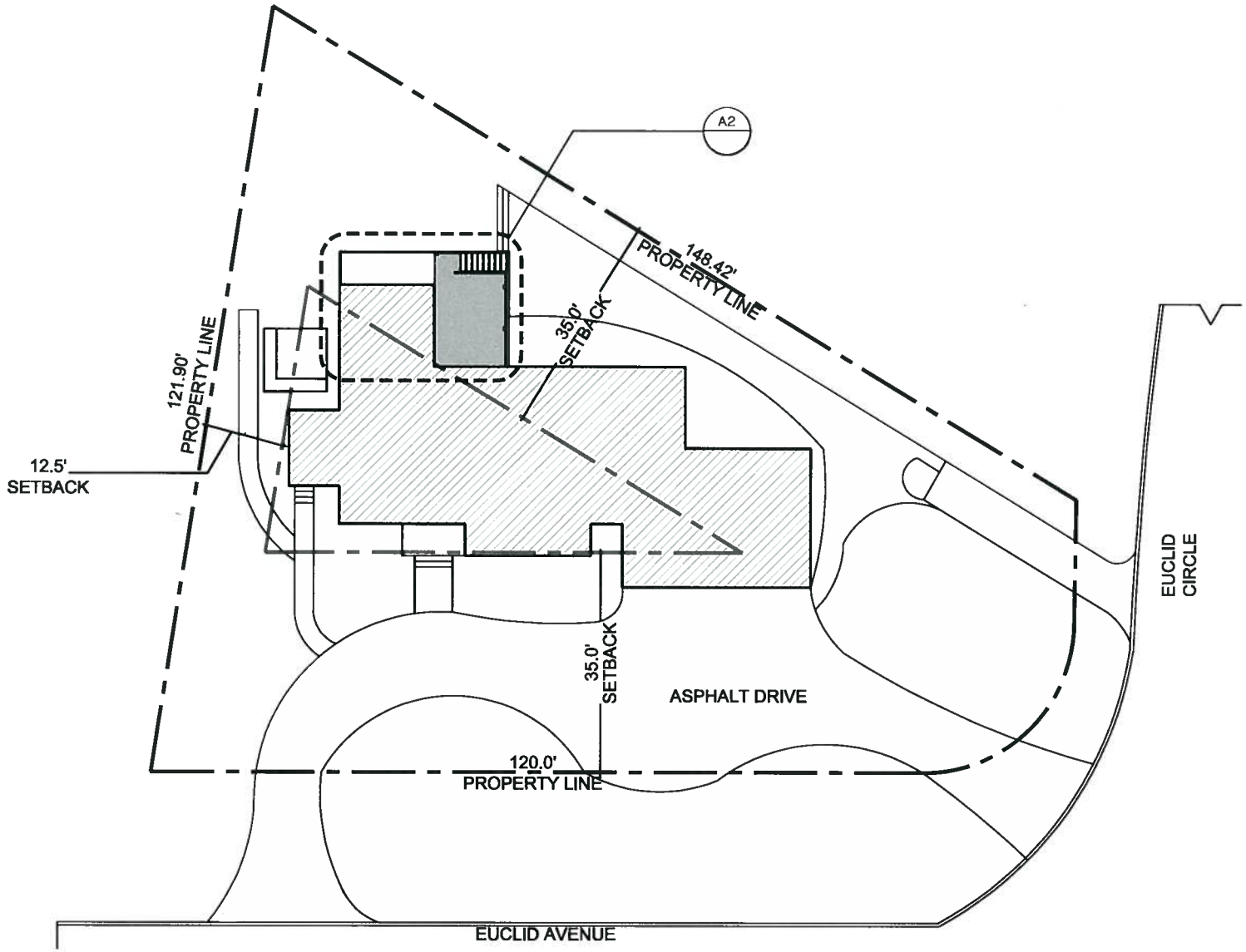

A1 791 EUCLID AVE.

1 SITE PLAN
1/16" = 1'-0"

TRUE NORTH

4171 Revised