1978

PROPOSED CONCEPT

GOODWYN | MILLS | CAWOOD

ARCHITECTURE ENGINEERING ENVIRONMENTAL GEOTECHNICAL INTERIOR DESIGN LANDSCAPE PLANNING SURVEYING TRANSPORTATION

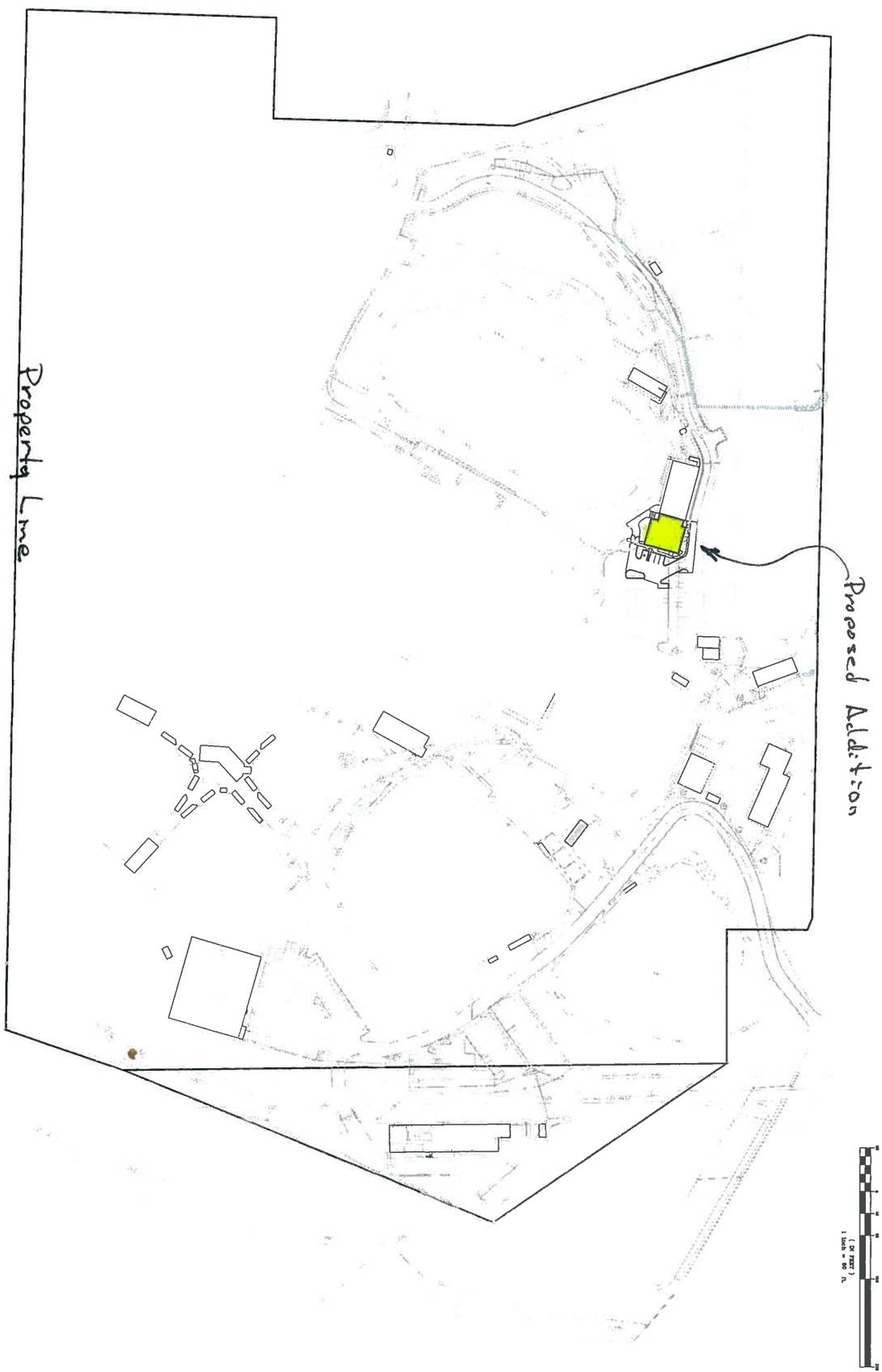

SITE EXHIBIT

C1.01

sheet of 10

RENOVATIONS & ADDITIONS TO
MOUNTAIN BROOK HIGH SCHOOL
FIELD HOUSE

GMC # ABHM120031

ISSUE	DATE
CONSTRUCTION DOCUMENTS	1/11/13
drawn by:	
checked by:	

GOODWYN | MILLS | CAWOOD

2701 1st Avenue S, Suite 100 | Birmingham, AL 35233
Tel 205.879.446 GMCNETWORK.COM

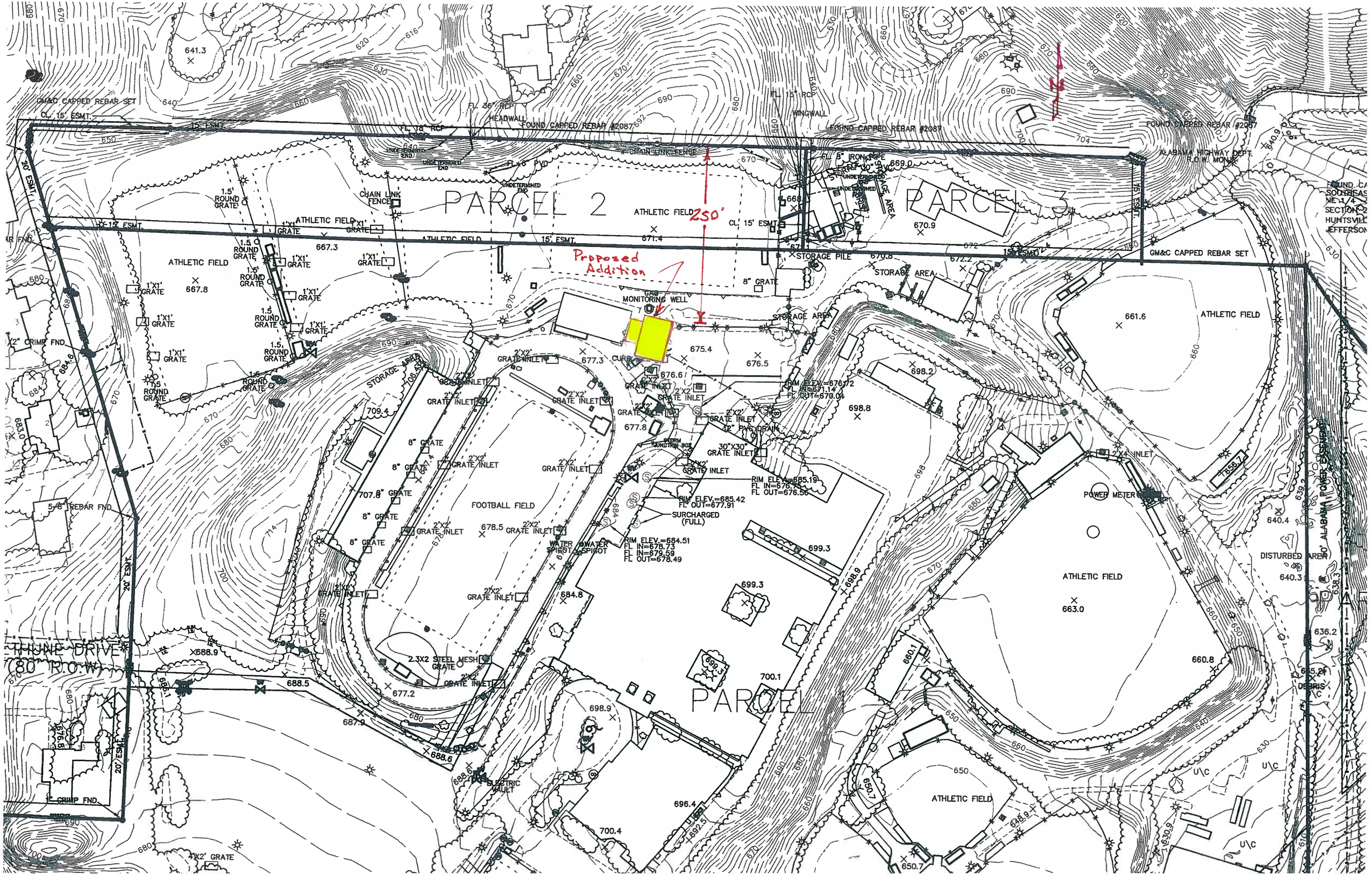

PARCEL 2
PARCEL 3
PARCEL 1
250'
Proposed Addition
ATHLETIC FIELD
FOOTBALL FIELD
STORAGE AREA
STORAGE PILE
MONITORING WELL
CHAIN LINK FENCE
GM&C CAPPED REBAR SET
FOUND CAPPED REBAR #2087
ALABAMA HIGHWAY DEPT. R.O.W. MON.
POWER METER
DISTURBED AREA
DEBRIS
THUNE DRIVE (80' R.O.W.)
ELECTRIC VAULT
WATER SPIGOT
SURCHARGED (FULL)
RIM ELEV.=685.19
FL IN=676.75
FL OUT=676.56
RIM ELEV.=685.42
FL OUT=677.91
RIM ELEV.=684.51
FL IN=678.73
FL IN=679.59
FL OUT=678.49
RIM ELEV.=676.72
FL IN=671.14
FL OUT=670.04
30"X30" GRATE INLET
2'X2' GRATE INLET
2.3X2 STEEL MESH GRATE
1.5' ROUND GRATE
1'X1' GRATE
8" GRATE

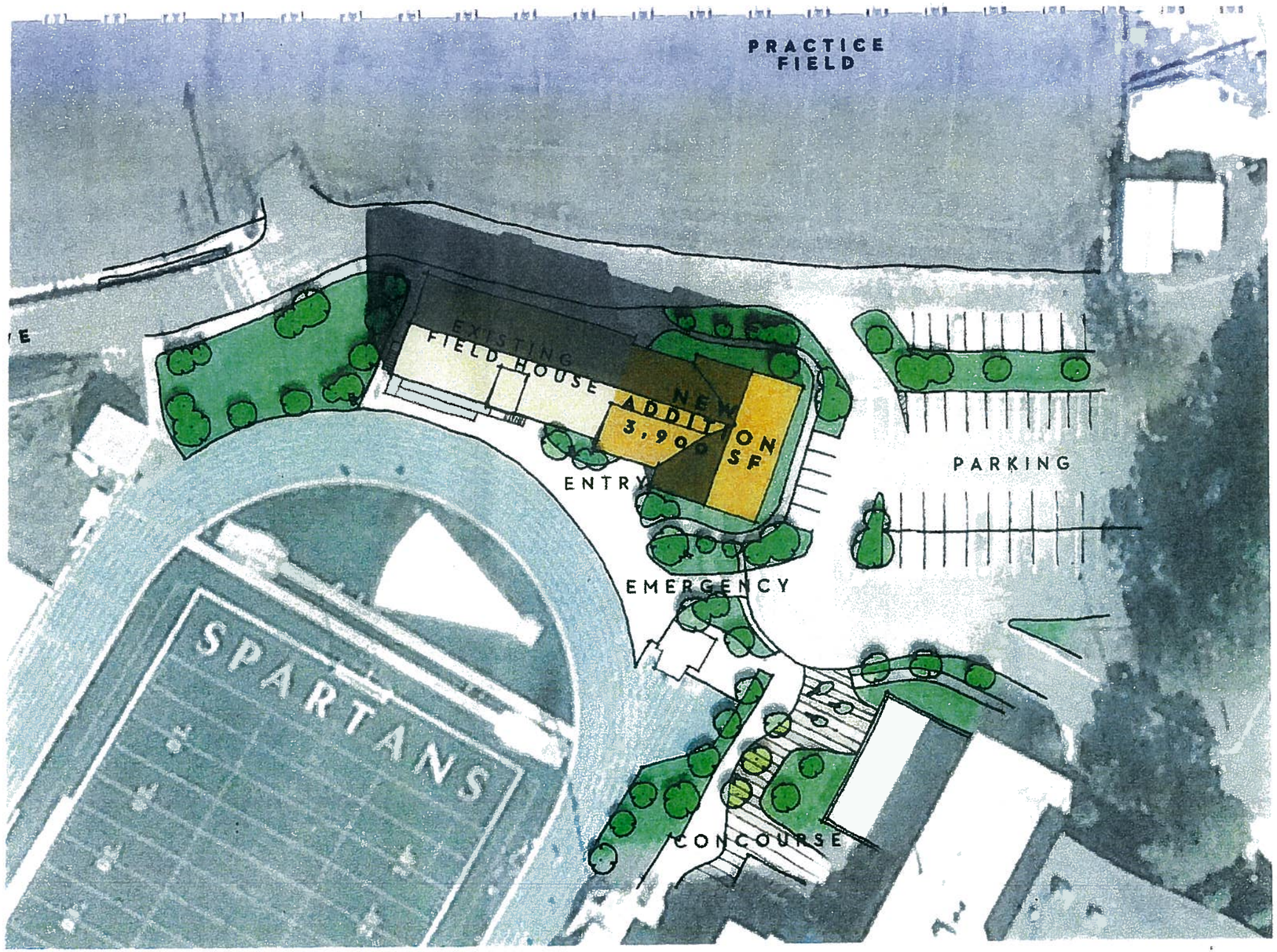
PRACTICE
FIELD
EXISTING
FIELD HOUSE
NEW
ADDITION
3,900 SF
ENTRY
PARKING
EMERGENCY
SPARTANS
CONCOURSE

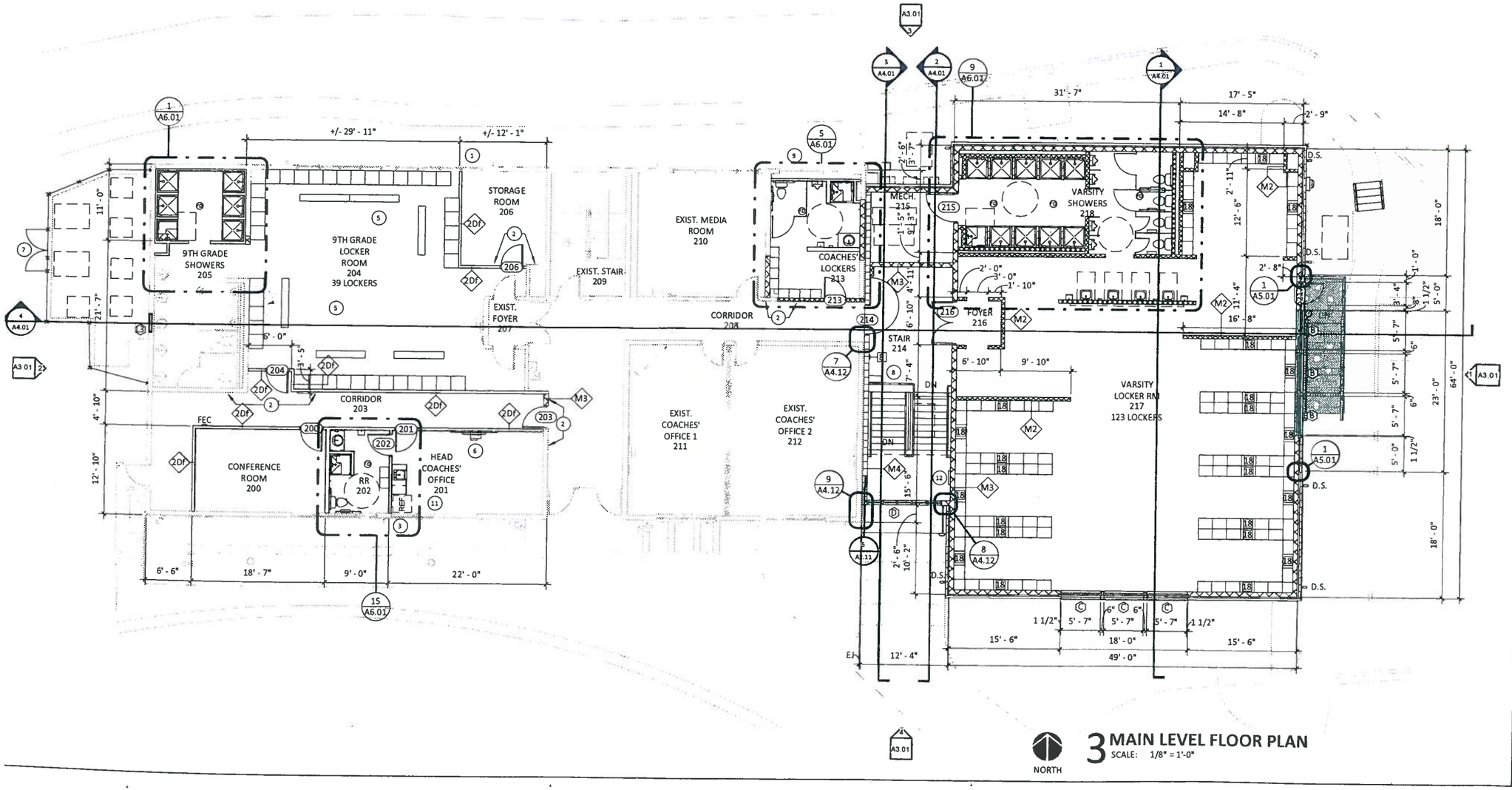

3 MAIN LEVEL FLOOR PLAN
SCALE: 1/8" = 1'-0"

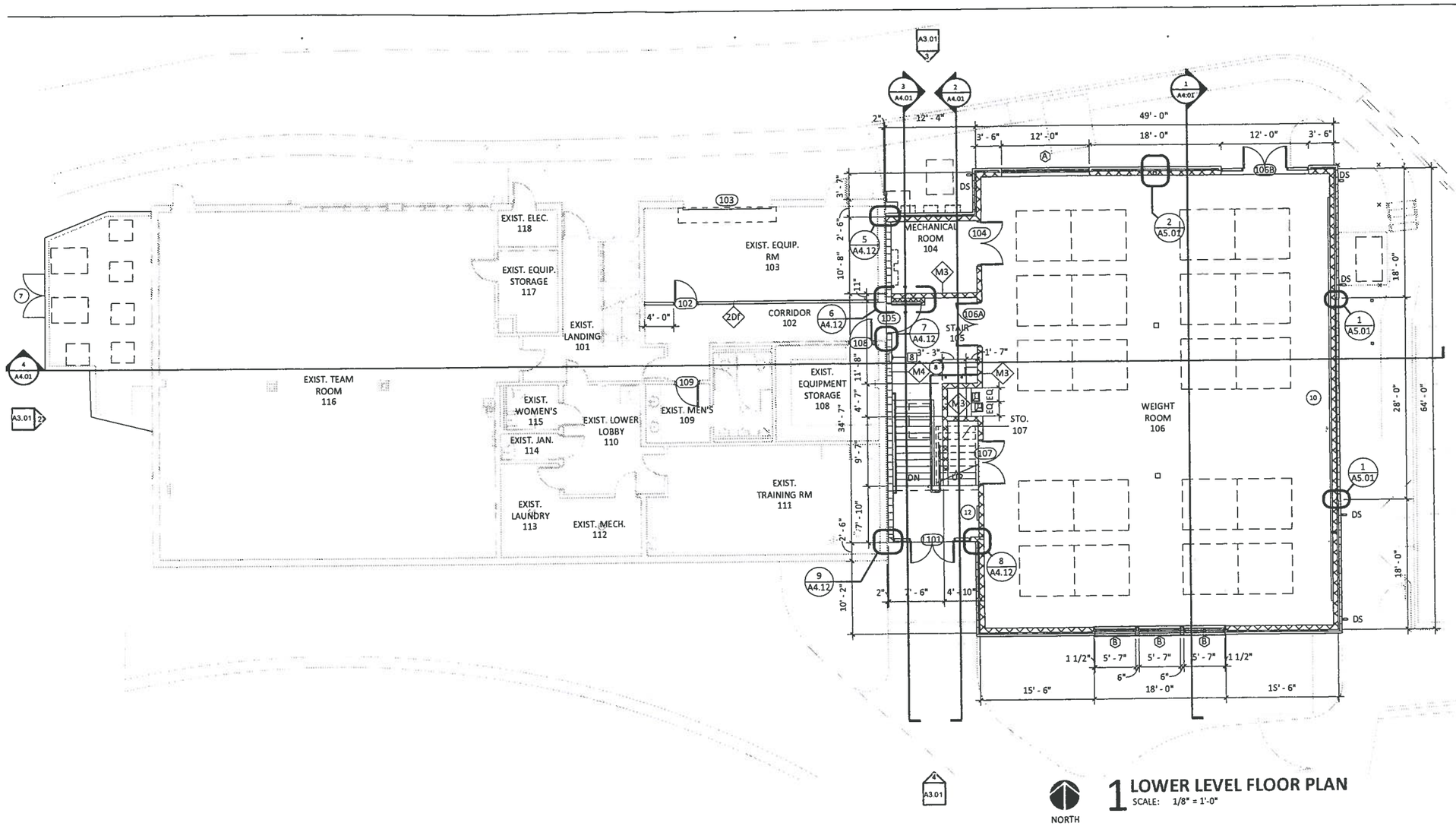

NORTH

1 LOWER LEVEL FLOOR PLAN

SCALE: 1/8" = 1'-0"

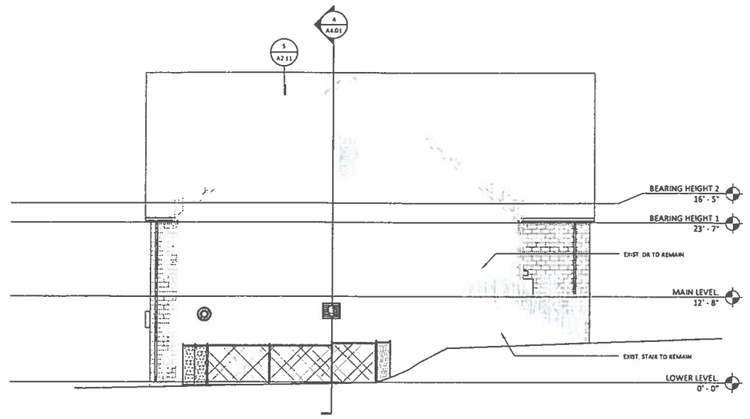

2 WEST ELEVATION
SCALE: 1/8" = 1'-0"

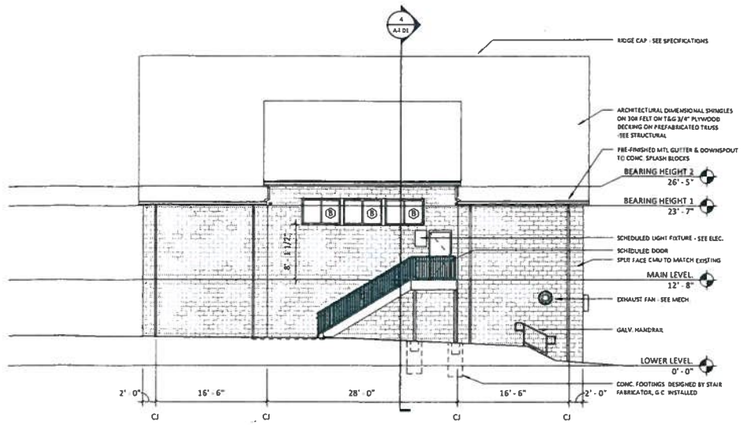

1 EAST ELEVATION
SCALE: 1/8" = 1'-0"

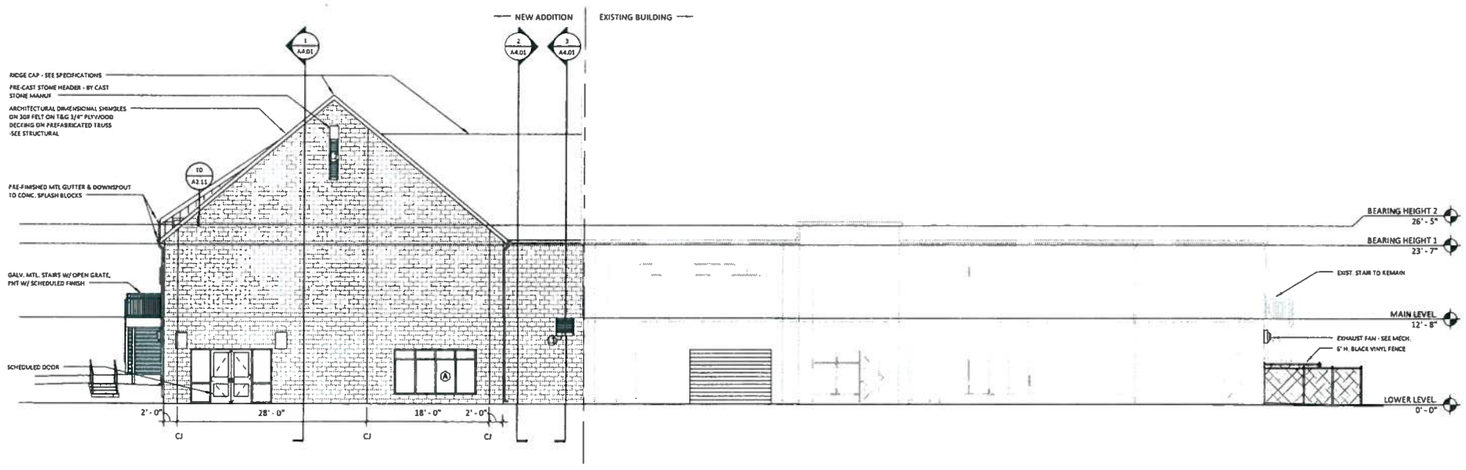

3 NORTH ELEVATION
SCALE: 1/8" = 1'-0"

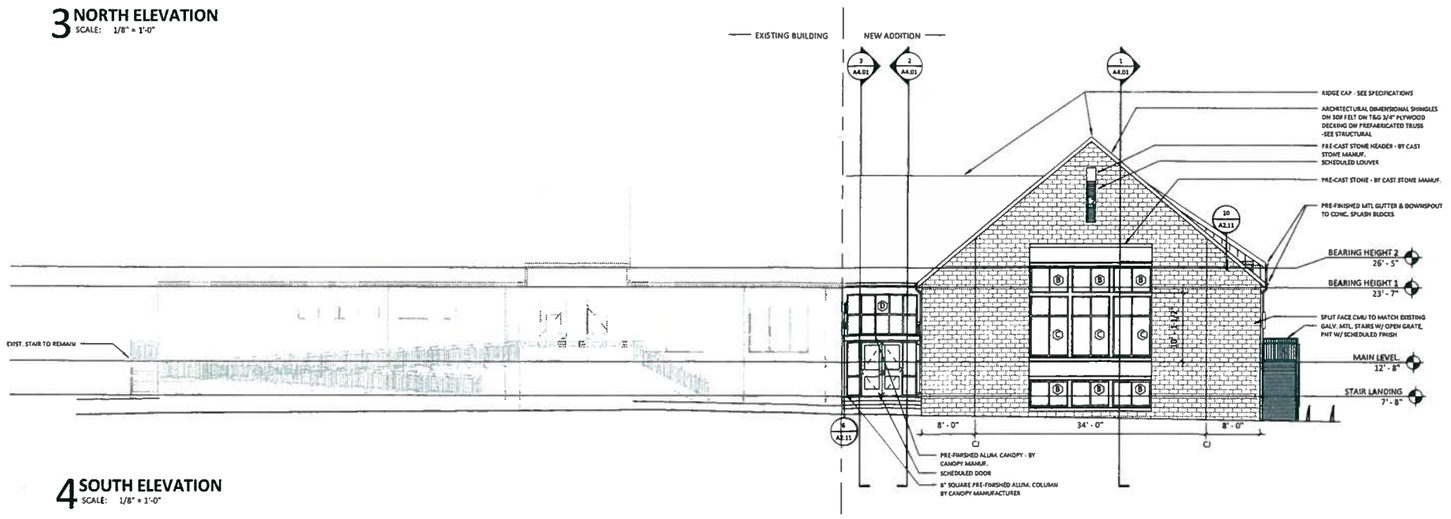

4 SOUTH ELEVATION
SCALE: 1/8" = 1'-0"

GOODWYN | MILLS | CAWOOD
2701 1st Avenue S, Suite 100 | Birmingham, AL 35233
Tel 205.879.4462 | GMCNETWORK.COM

ISSUE | DATE
CONSTRUCTION DOCUMENTS | 04/14/13

drawn by: TTH
checked by: RWG

RENOVATIONS & ADDITIONS TO
MOUNTAIN BROOK HIGH SCHOOL FIELD HOUSE

GMC # ABHM120031
BC #2012541
CONSTRUCTION DOCUMENTS

STATE OF ALABAMA
4732
REGISTERED ARCHITECT

EXTERIOR ELEVATIONS

A3.01
sheet of