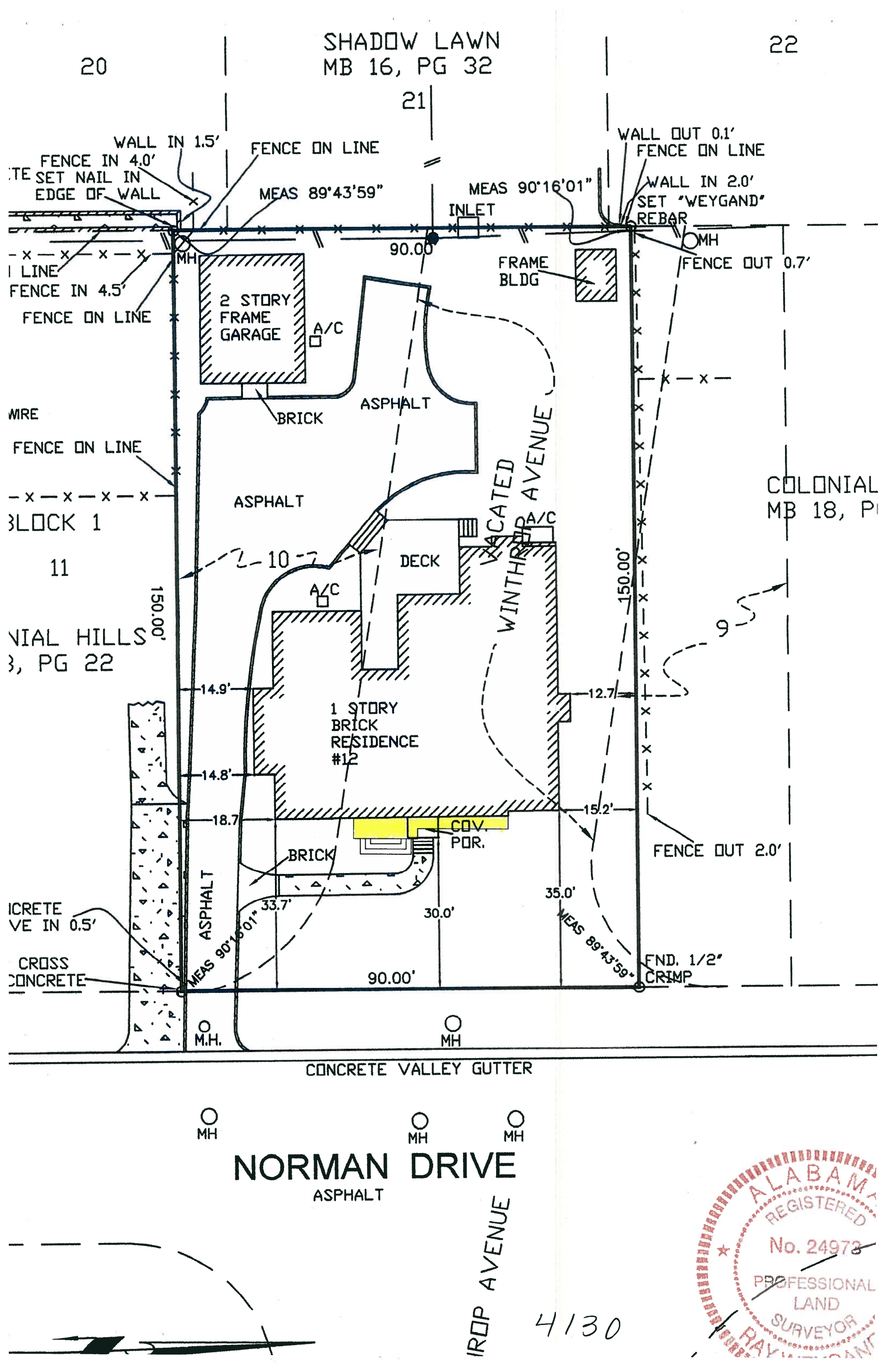
SHADOW LAWN
MB 16, PG 32
20
21
22
WALL IN 1.5'
FENCE ON LINE
FENCE IN 4.0'
SET NAIL IN
EDGE OF WALL
MEAS 89°43'59"
MEAS 90°16'01"
INLET
WALL OUT 0.1'
FENCE ON LINE
WALL IN 2.0'
SET "WEYGAND"
REBAR
MH
FENCE OUT 0.7'
90.00
FRAME
BLDG
LINE
FENCE IN 4.5'
FENCE ON LINE
2 STORY
FRAME
GARAGE
A/C
BRICK
ASPHALT
WIRE
FENCE ON LINE
ASPHALT
VACATED
WINTHROP AVENUE
A/C
DECK
10
A/C
150.00'
BLOCK 1
11
NIAL HILLS
3, PG 22
COLONIAL
MB 18, P
9
14.9'
14.8'
18.7
12.7
1 STORY
BRICK
RESIDENCE
#12
15.2'
COV.
POR.
FENCE OUT 2.0'
BRICK
ASPHALT
33.7'
30.0'
35.0'
ICRETE
VE IN 0.5'
CROSS
CONCRETE
MEAS 90°16'01"
MEAS 89°43'59"
FND. 1/2"
CRIMP
90.00'
M.H.
MH
CONCRETE VALLEY GUTTER
MH
MH
MH
NORMAN DRIVE
ASPHALT
WINTHROP AVENUE
4130
ALABAMA
REGISTERED
No. 24973
PROFESSIONAL
LAND
SURVEYOR

4130

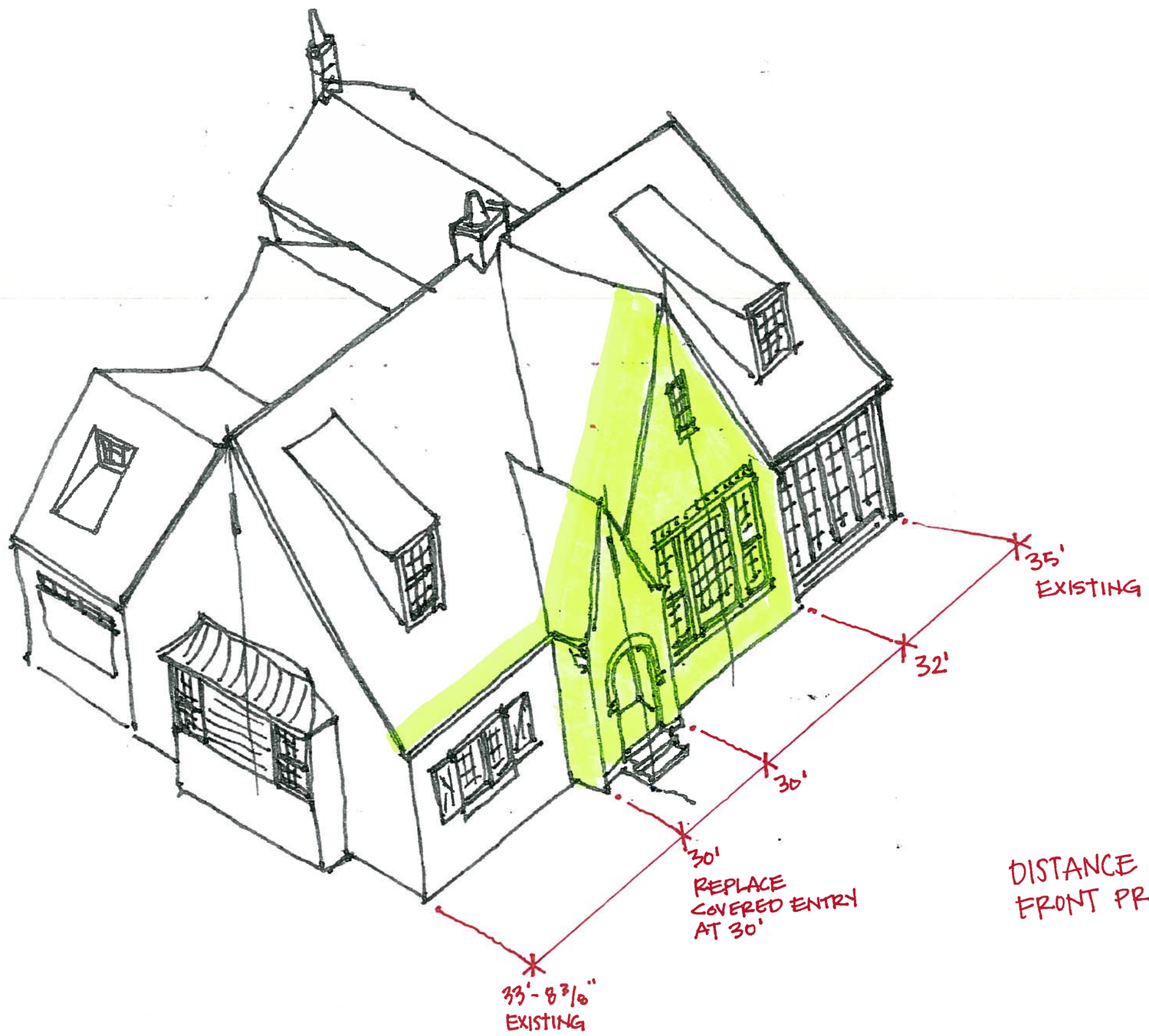

DISTANCE FROM
FRONT PROPERTY LINE

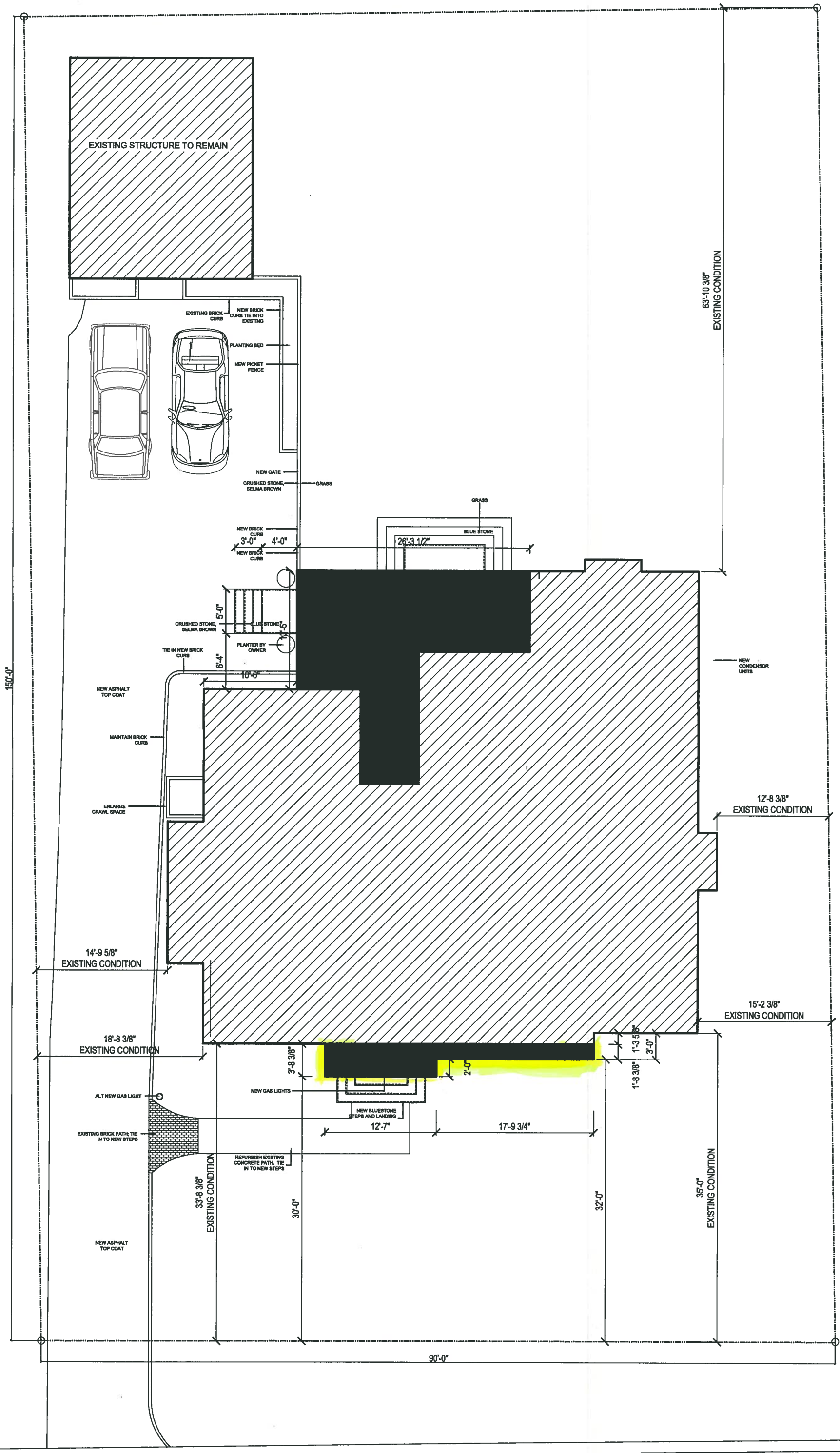

NORMAN DRIVE

4130

4130

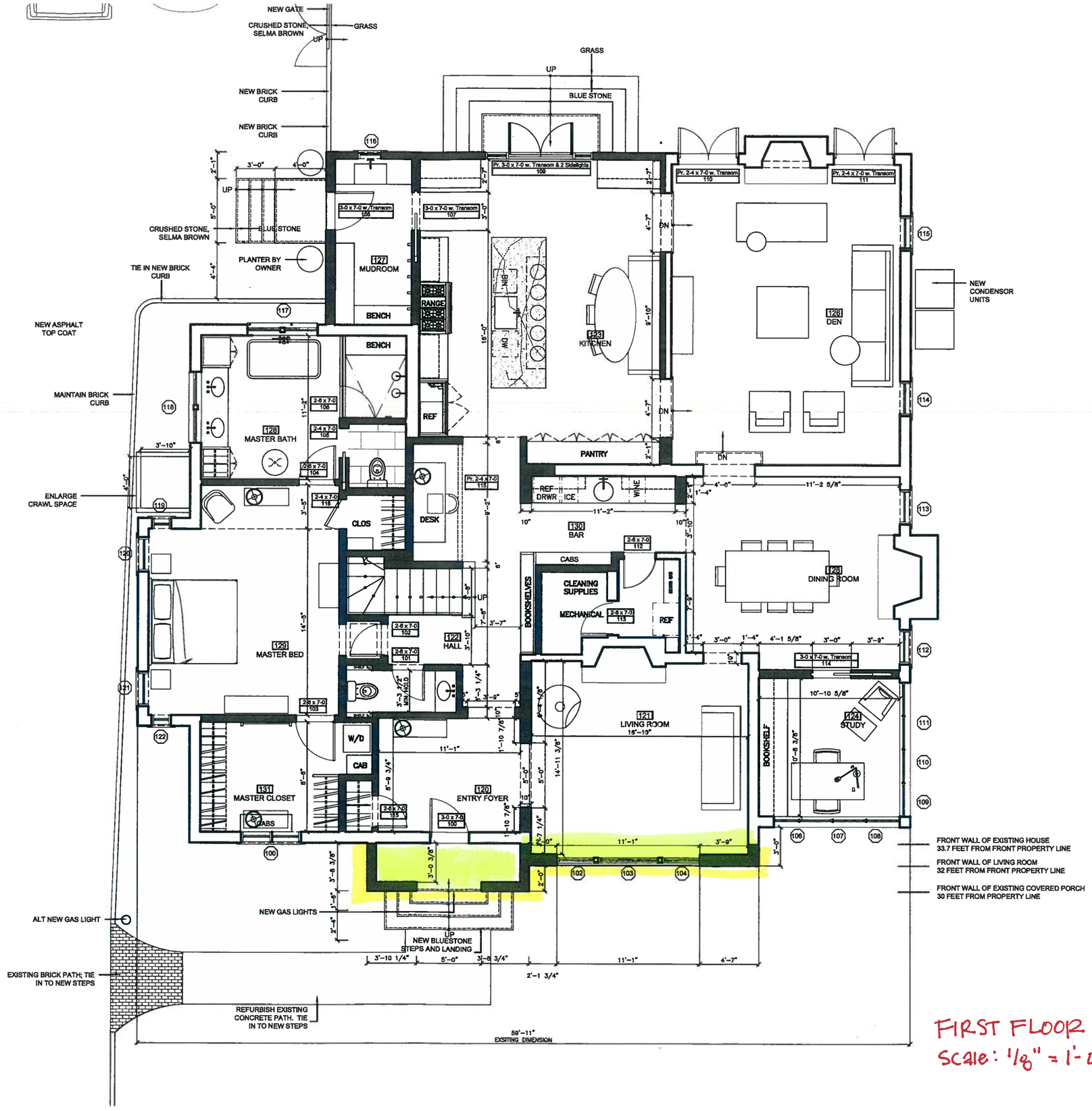

FIRST FLOOR PLAN
Scale: 1/8" = 1'-0"

4130

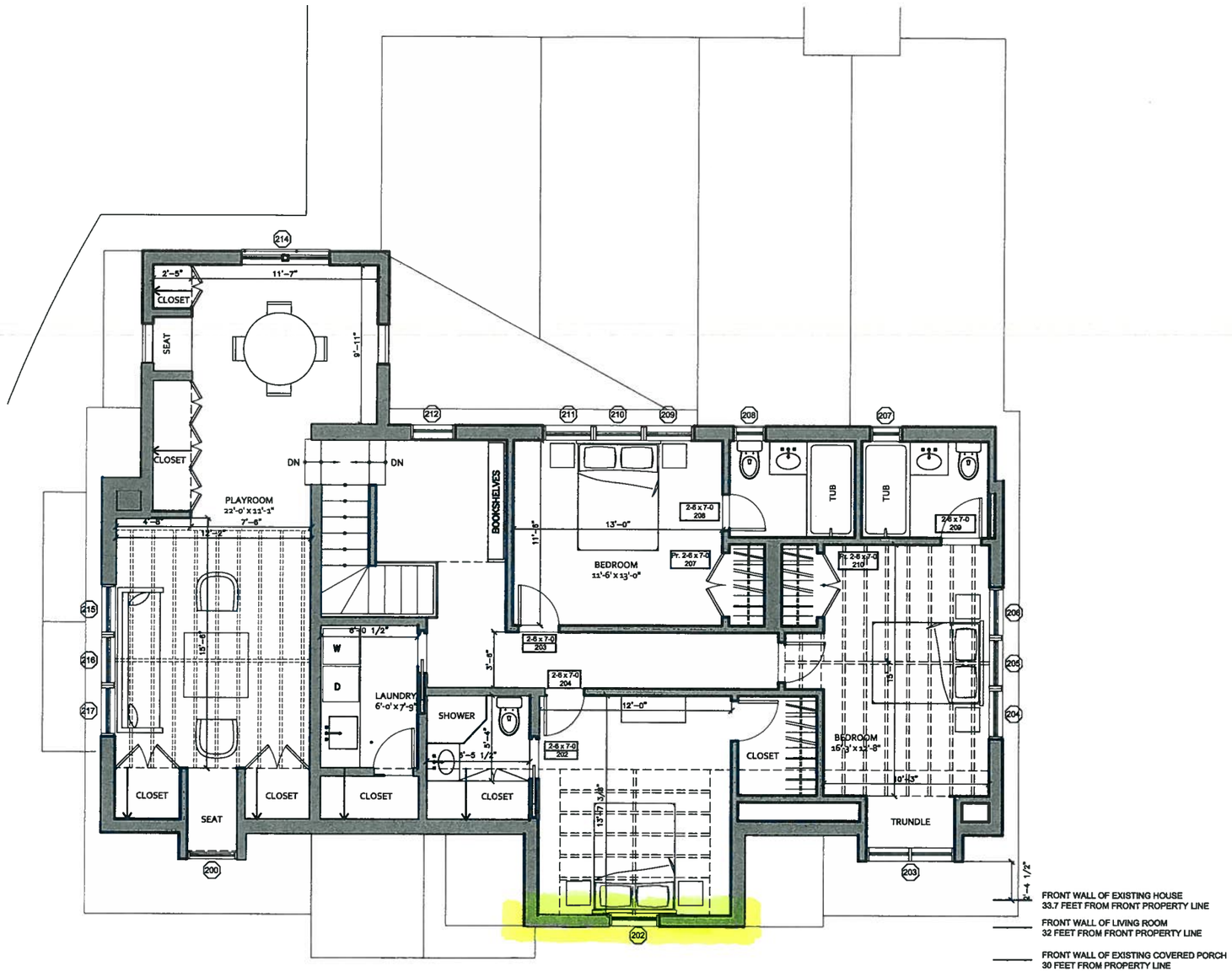

SECOND FLOOR PLAN
Scale: 1/8" = 1'-0"

4130

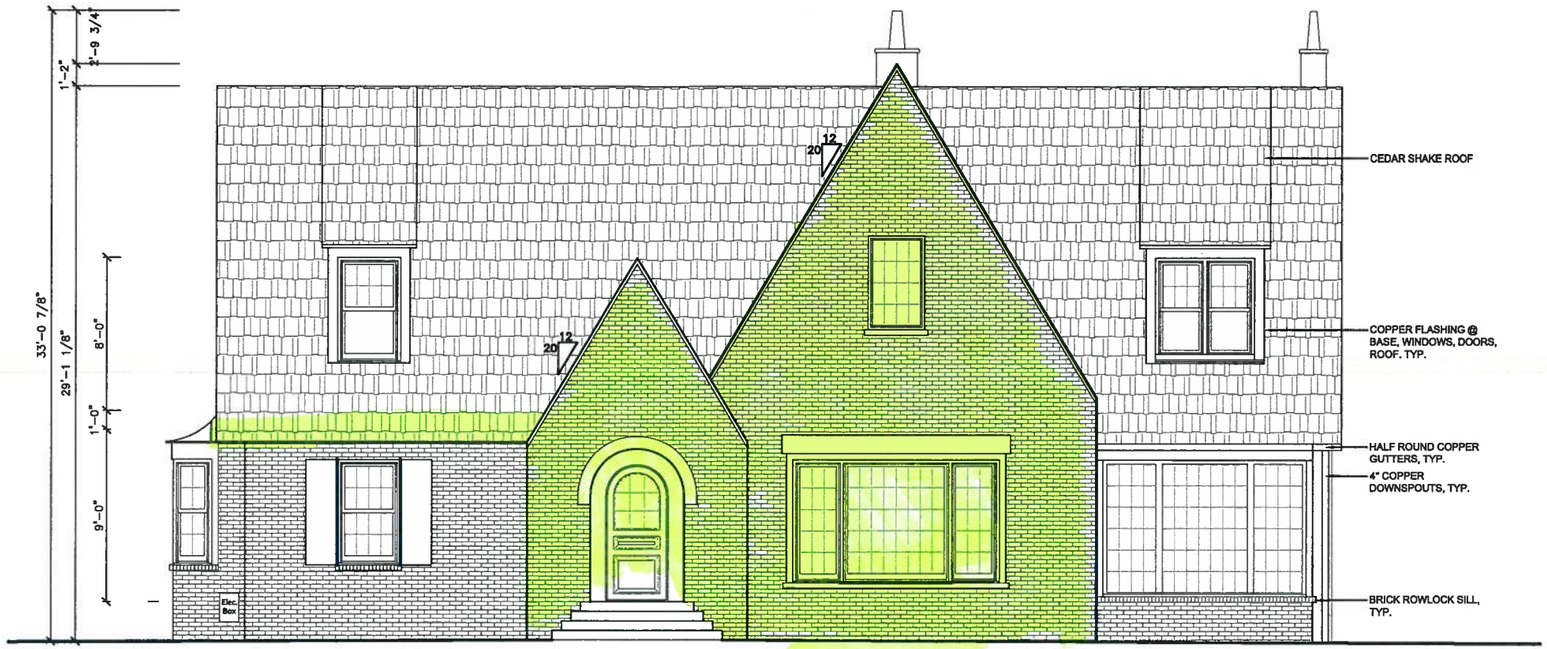

PROPOSED FRONT FACADE
Scale: 1/8" = 1'-0"

EXISTING FRONT FACADE
Scale: 1/8" = 1'-0"

4130

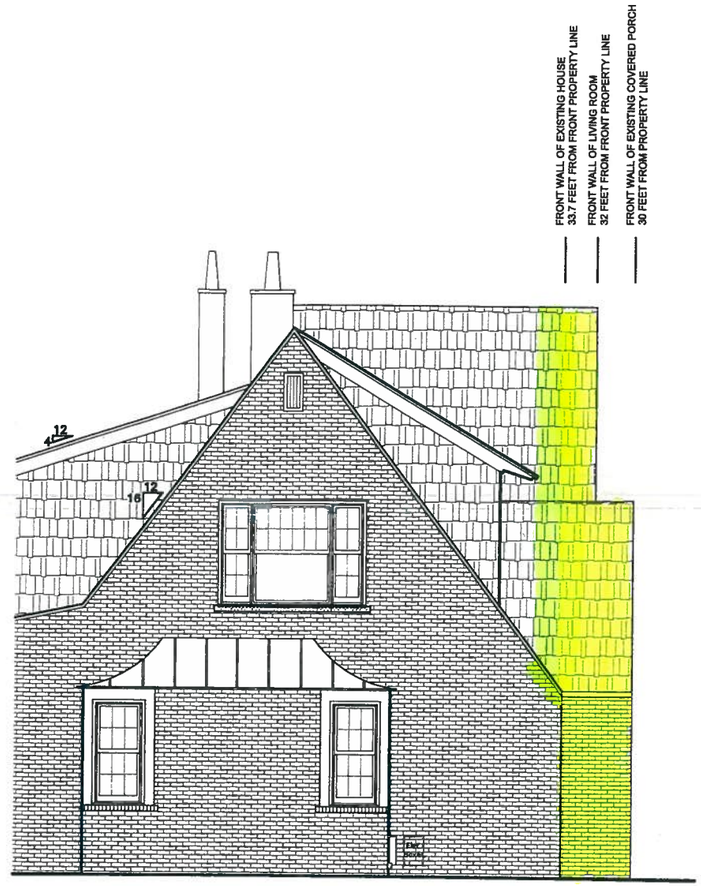

PROPOSED PARTIAL SIDE ELEVATION
scale: 1/8" = 1'-0"



EXISTING PARTIAL SIDE ELEVATION
scale: 1/8" = 1'-0"

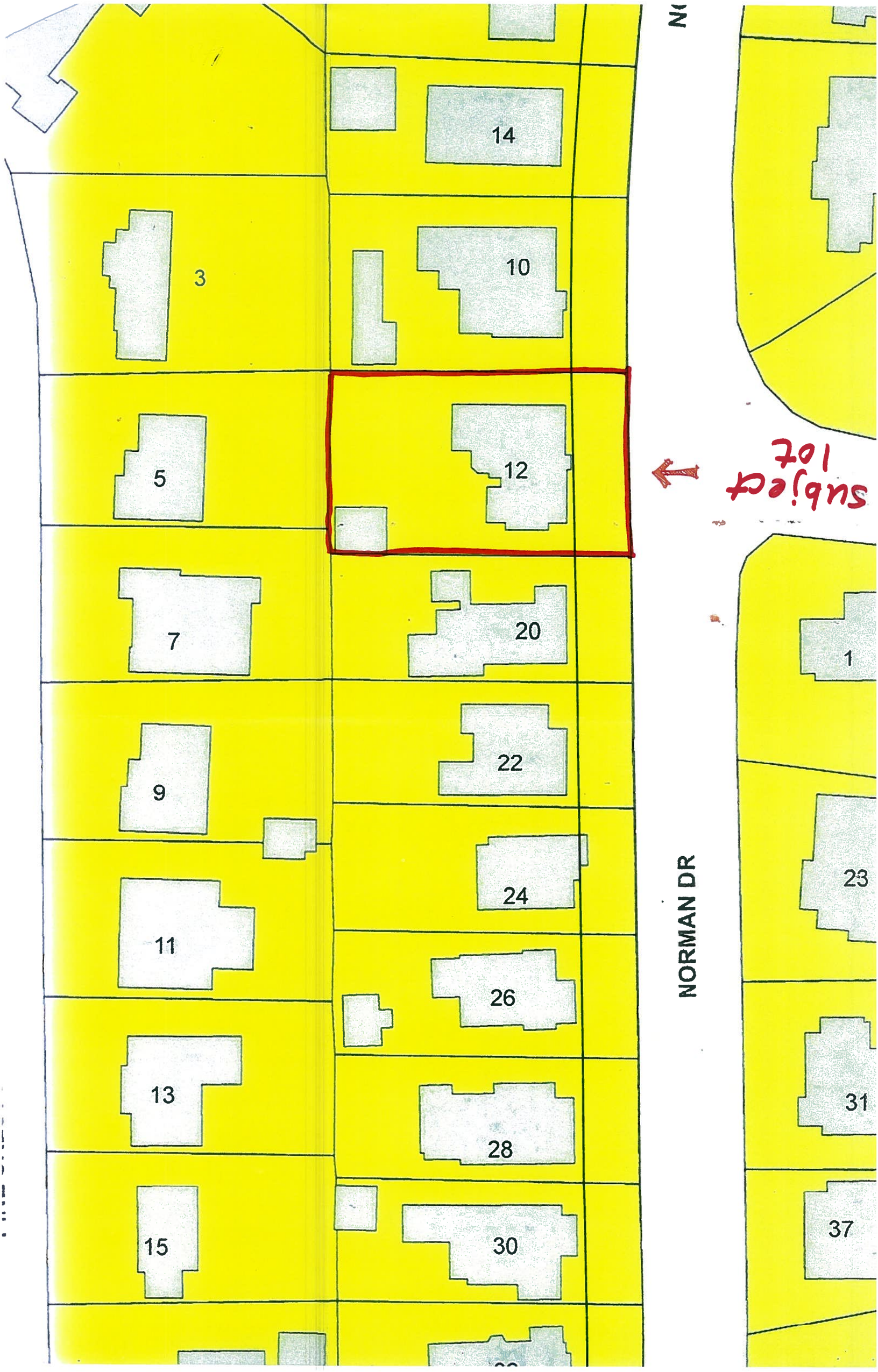
14
3
10
5
12
7
20
9
22
24
11
26
13
28
15
30
1
23
31
37
NORMAN DR
subject
lot