BOUNDARY SURVEY OF
2821 SHOOK HILL CIRCLE
MOUNTAIN BROOK, AL. 35223

SITUATED IN THE WEST 1/2 OF SECTION 16,
TOWNSHIP 18 SOUTH, RANGE 2 WEST,
JEFFERSON COUNTY, ALABAMA

LEGEND

- WALL
- ROCK
- CONCRETE
- GRAVEL

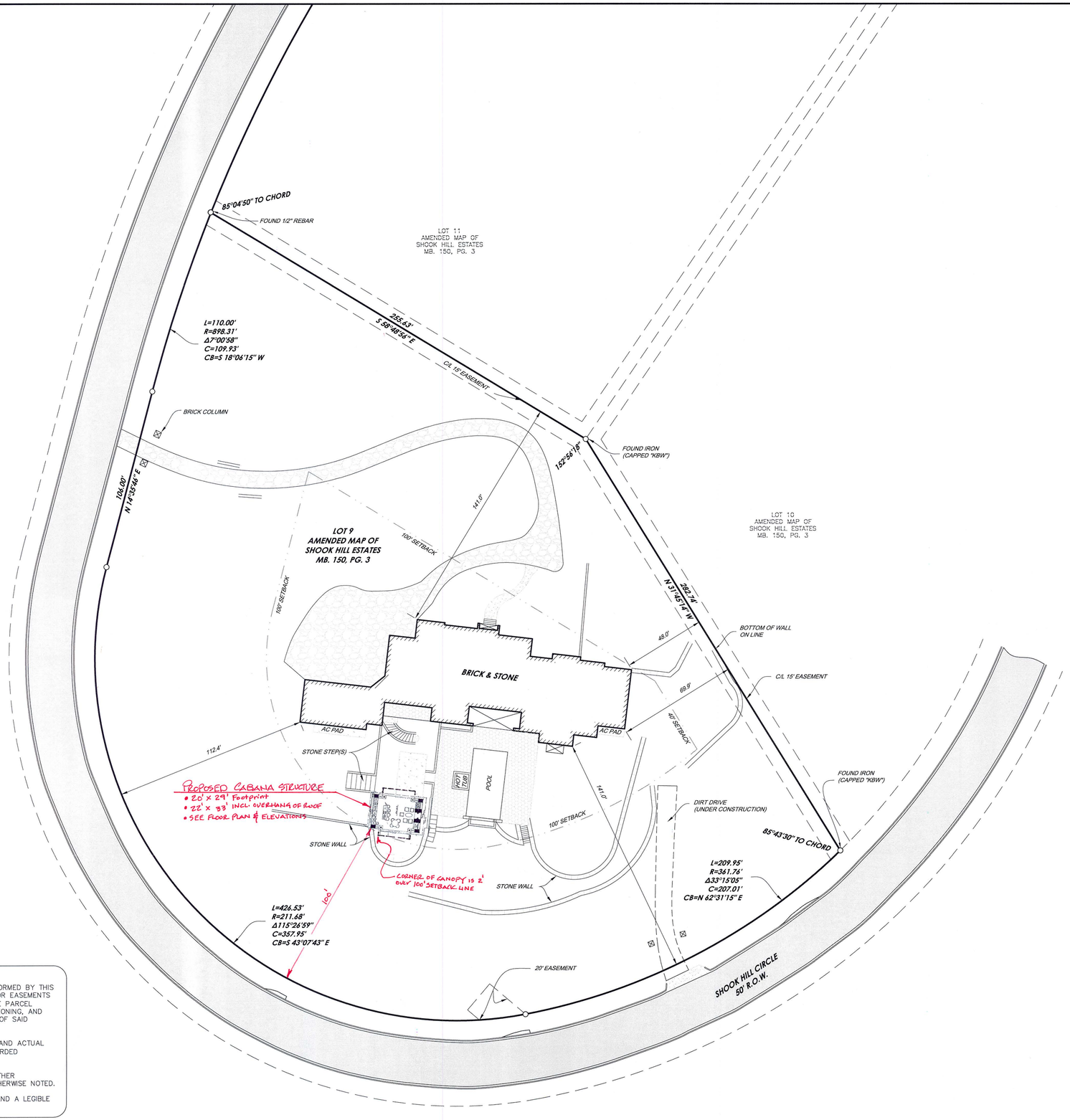

GRAPHIC SCALE

30 0 15 30 60 120

(IN FEET)
1 inch = 30 ft.

PREPARED FOR:
DAVID ISAAC
1100 LEE BRANCH LANE
BIRMINGHAM, AL 35242
(205) 980-3250

DESCRIPTOIN: LOT 9, ACCORDING TO THE AMENDED MAP OF SHOOK HILL ESTATES, AS RECORDED IN MAP BOOK 150, PG. 3, INTHE PROBATE OFFICE OF JEFFERSON COUNTY, ALABAMA.

I HEREBY STATE THAT ALL PARTS OF THIS SURVEY AND DRAWING HAVE BEEN COMPLETED IN ACCORDANCE WITH THE CURRENT REQUIREMENTS OF THE STANDARDS OF PRACTICE FOR SURVEYING IN THE STATE OF ALABAMA TO THE BEST OF MY KNOWLEDGE, INFORMATION AND BELIEF.

SURVEYOR:

JEFF D. ARRINGTON
ALABAMA NO. 18664

DATE: 9-21-15

DATE OF FIELD WORK: 09-17-15 (UNDER CONSTRUCTION AT TIME OF SURVEY)

NOTES:

1. NO TITLE SEARCH OF THE PUBLIC RECORDS HAS BEEN PERFORMED BY THIS FIRM AND LANDS SHOWN HEREON WERE NOT ABSTRACTED FOR EASEMENTS AND/OR RIGHTS OF WAYS, RECORDED OR UNRECORDED. THE PARCEL SHOWN HEREON IS SUBJECT TO SETBACKS, EASEMENTS, ZONING, AND RESTRICTIONS THAT MAY BE FOUND IN THE PUBLIC RECORD OF SAID COUNTY.
2. ALL BEARINGS AND/OR ANGLES, AND DISTANCES ARE DEED AND ACTUAL UNLESS OTHERWISE NOTED: DEED=(D); MEASURED=(M); RECORDED MAP=(RM).
3. UNDERGROUND PORTIONS OF FOUNDATIONS, FOOTINGS, OR OTHER UNDERGROUND STRUCTURES WERE NOT LOCATED UNLESS OTHERWISE NOTED.
4. THIS SURVEY IS VALID ONLY WITH AN ORIGINAL SIGNATURE AND A LEGIBLE SEAL.

ARRINGTON ENGINEERING
Civil Engineers - Surveyors - Land Planners
OFFICE: (205) 985-9315
FAX: (205) 985-9385
2032 Valleydale Road
Birmingham AL 35244

DRAWING TITLE
BOUNDARY SURVEY OF
2821 SHOOK HILL CIRCLE
MOUNTAIN BROOK, AL. 35223

LOCATION & DESCRIPTION
SITUATED IN THE WEST 1/2 OF SECTION 16,
TOWNSHIP 18 SOUTH, RANGE 2 WEST,
JEFFERSON COUNTY, ALABAMA

STATE OF ALABAMA
REGISTERED
#18664
PROFESSIONAL LAND SURVEYOR
JEFF D. ARRINGTON

DRAWN BY	MBA
CHECKED BY:	JDA
DATE:	09-17-15
SCALE:	1"=30'
PARTY CHIEF	KS
PROJECT NO.:	59054
SHEET	59054

G:\2015 Projects\59054 2821 shook hill cir. mountainbrook\DWG\59054.dwg

SCALE: 1/4" = 1'-0"

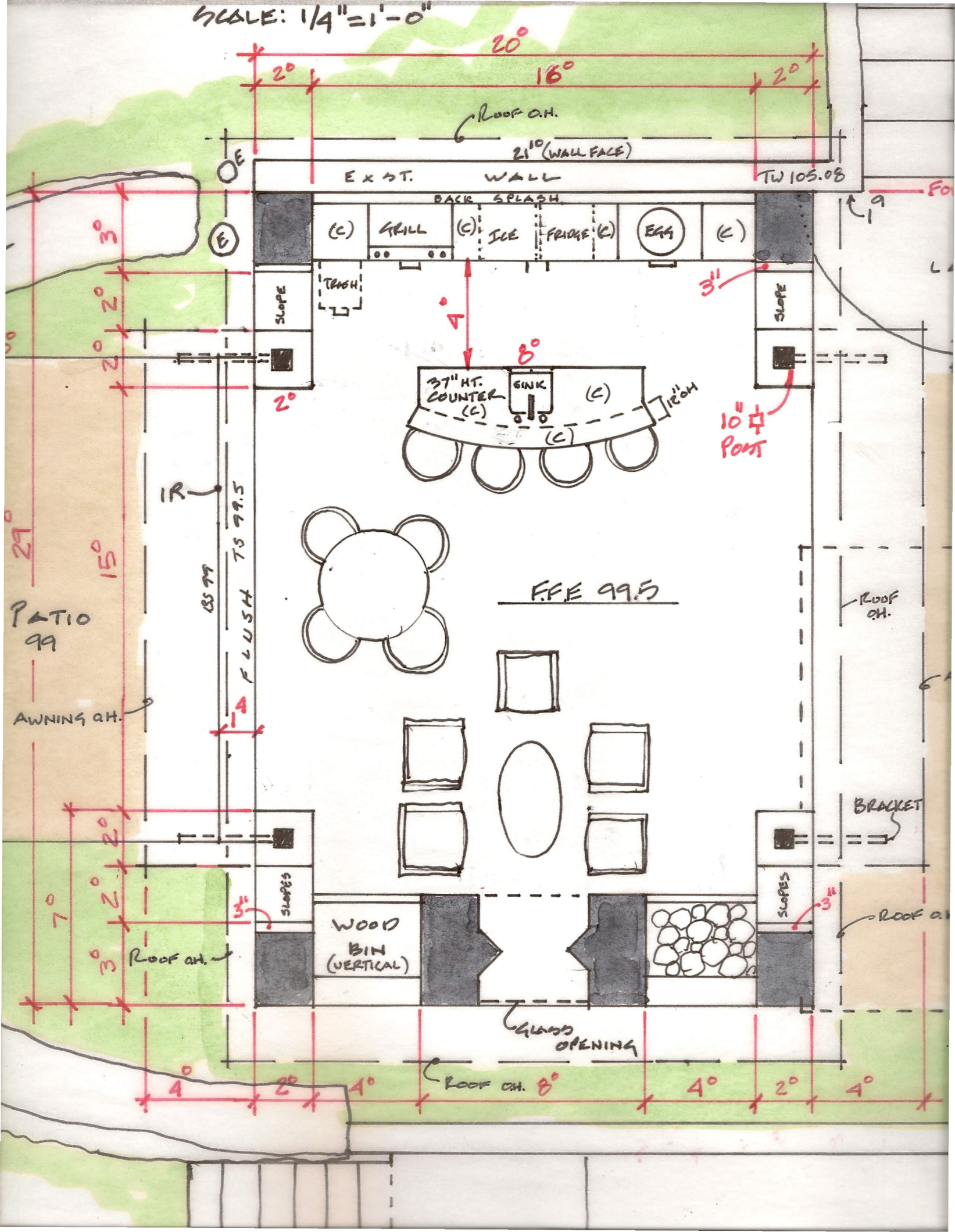
20°
2°
16°
2°
ROOF O.H.
21'10" (WALL FACE)
EXST. WALL
TW 105.08
BACK SPLASH
(C)
GRILL
(C)
ICE
FRIDGE
(C)
EGG
(C)
TRASH
SLOPE
SLOPE
3°
2°
2°
2°
4°
8°
37" HT. COUNTER
(C)
SINK
(C)
(C)
12" OH
3"
10" POST
IR
BS 99
TS 99.5
FLUSH
29°
15°
PATIO 99
F.F.E 99.5
ROOF O.H.
AWNING O.H.
1'4
BRACKET
7°
3°
SLOPES
SLOPES
3"
3"
WOOD BIN (VERTICAL)
ROOF O.H.
ROOF O.H.
GLASS OPENING
ROOF O.H.
4°
2°
4°
8°
4°
2°
4°

CABANA HOUSE ELEVATION

L.E.C.

7 AUG 2015

1/4" = 1'-0"

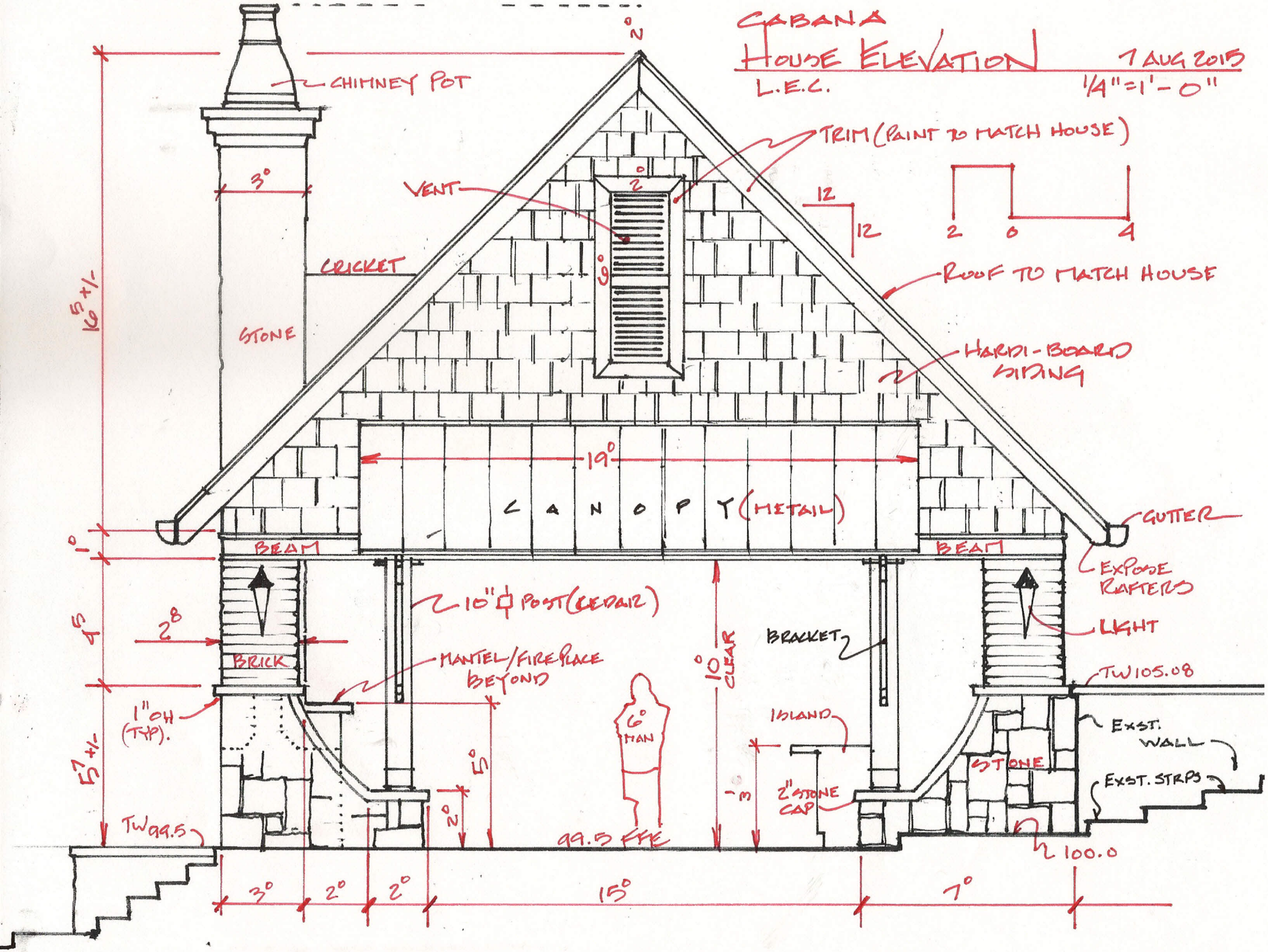

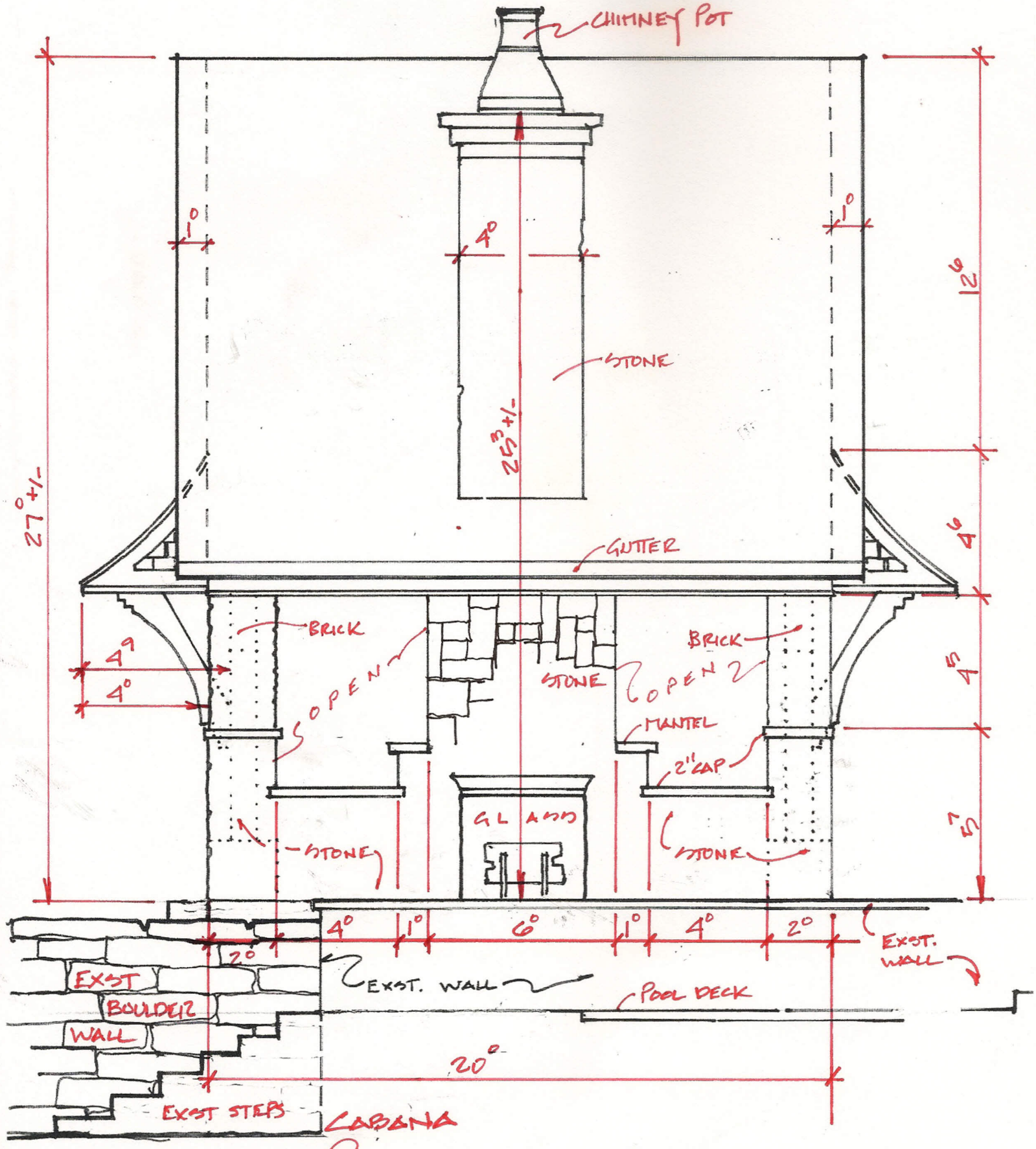

POOL ELEVATION

L.E.C.

7 AUG 2015

1/4"=1'-0"

2 0 4



CHARACTER 'BIRDS-EYE' SKETCH

BEVILL RESIDENCE

16 MARCH 2015

L.E.C.


CABANA 2
FORMAL TREE BOSQUE
BOULDER WALL
POOL BELOW
SPA
WALL
STEPS
TERRACE
OVERLOOK
FOUNT.
STEPS
TERRACE CONT. OF PEA GRAVEL
FEST. WALL
CHARACTER SKETCH - 'A'
BEVILL RESIDENCE
17 MARCH 2015
L.E.C.

CABANA
FORMAL TREE BOSQUE
*FOUNTAIN IN LIEU OF STEPS
KIT.
EXST. WALL
EXST. WALL
SPA
'CHARACTER SKETCH'
BEVILL RESIDENCE
17 MARCH 2013
L.E.C.