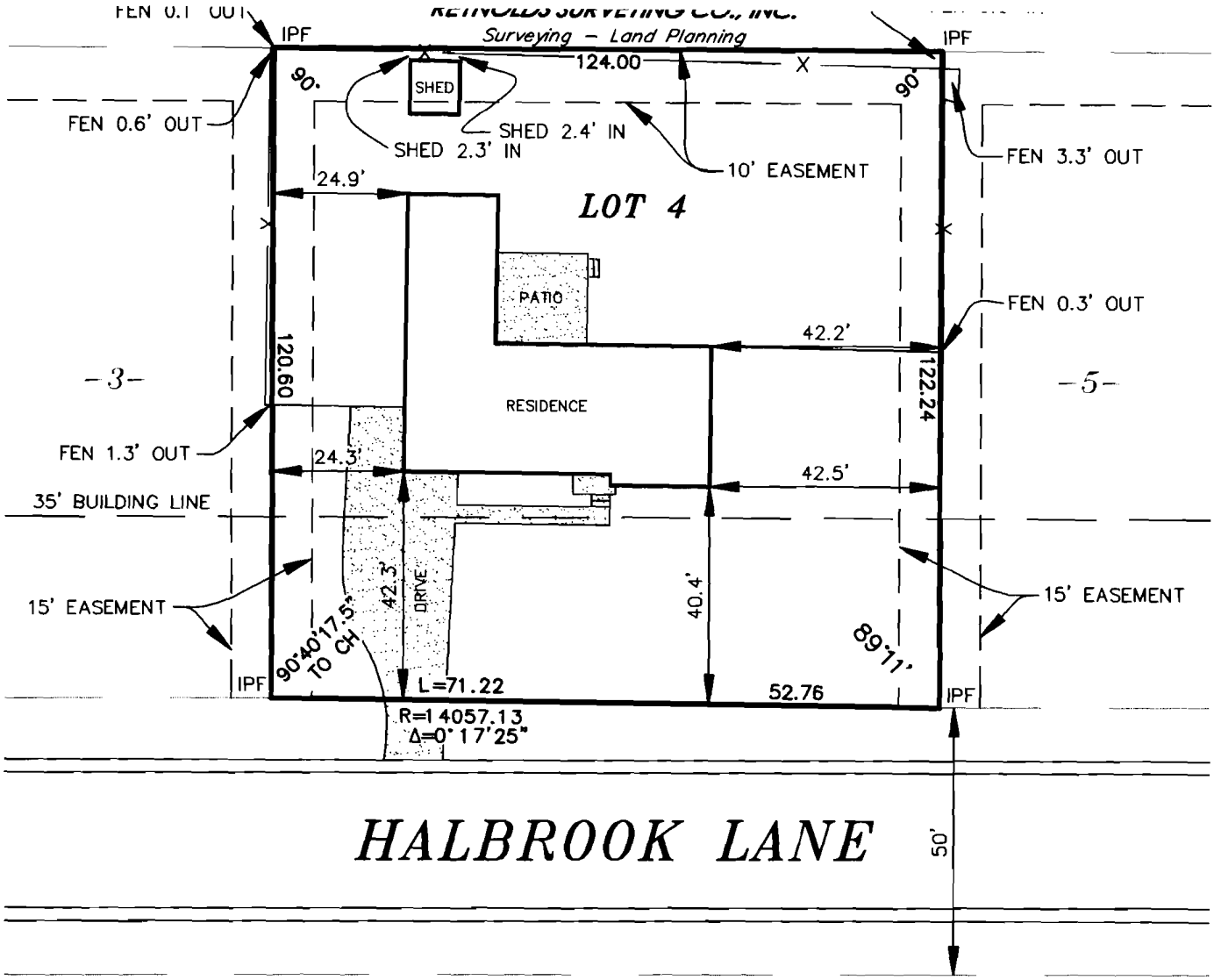

LEGEND
- UTILITY POLE
- GUY WIRE
- RETAINING WALL
- CONCRETE
- —X— FENCE
- —OE— OVERHEAD ELECTRICAL
- IPF IRON PIN FOUND
- IPS IRON PIN SET

SCALE 1"=30'

ALABAMA REGISTERED No. 25657 PROFESSIONAL SURVEYOR ROBERT REYNOLDS

STATE OF ALABAMA
JEFFERSON ***COUNTY***

I, Robert Reynolds, a Registered Surveyor, do here by state that this is a true and correct plat or map of Lot 4 ***, Block*** – ***, of*** HALBROOK ESTATES ***, as recorded in Map Book*** 57 ***, Page*** 100 ***in the Office of the Judge Of Probate in*** JEFFERSON ***County, Alabama. All parts of this survey and drawing have been completed in accordance with the current requirements of the Standards of Practice of Surveying in the State of Alabama to the best of my knowledge, information and belief. The improvements on said premises are as shown. There are no visible encroachments on over or across said lands except as shown. According to my survey this the*** 30TH ***day of*** NOVEMBER ***,*** 2015 ***.***

NOTE: This survey is not transferable to any additional institutions or subsequent owners.

Purchaser: JOHNSON
Address: 3813 HALBROOK LANE

Reg. No. 25657

758/72

A-16-12

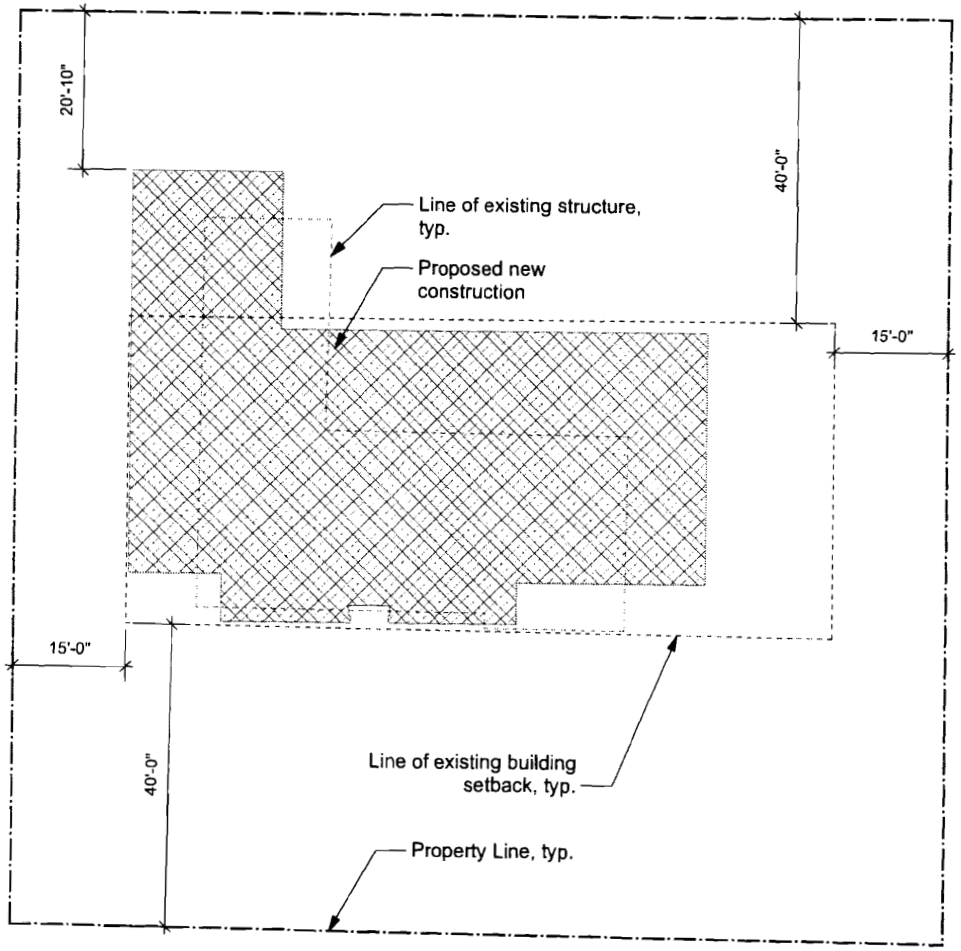

3813 Halbrook Lane Residence
Mountain Brook, Alabama

Site Plan Scheme E
02/04/16

BLACKMON ROGERS ARCHITECTS LLC

Copyright 2016 Blackmon Rogers Architects, LLC These documents form instruments of service and remain the sole property of Blackmon Rogers Architects, LLC. They shall not be reproduced in part or in whole without written consent of the architect. Under no circumstances shall these drawings be scaled.

A-16-12

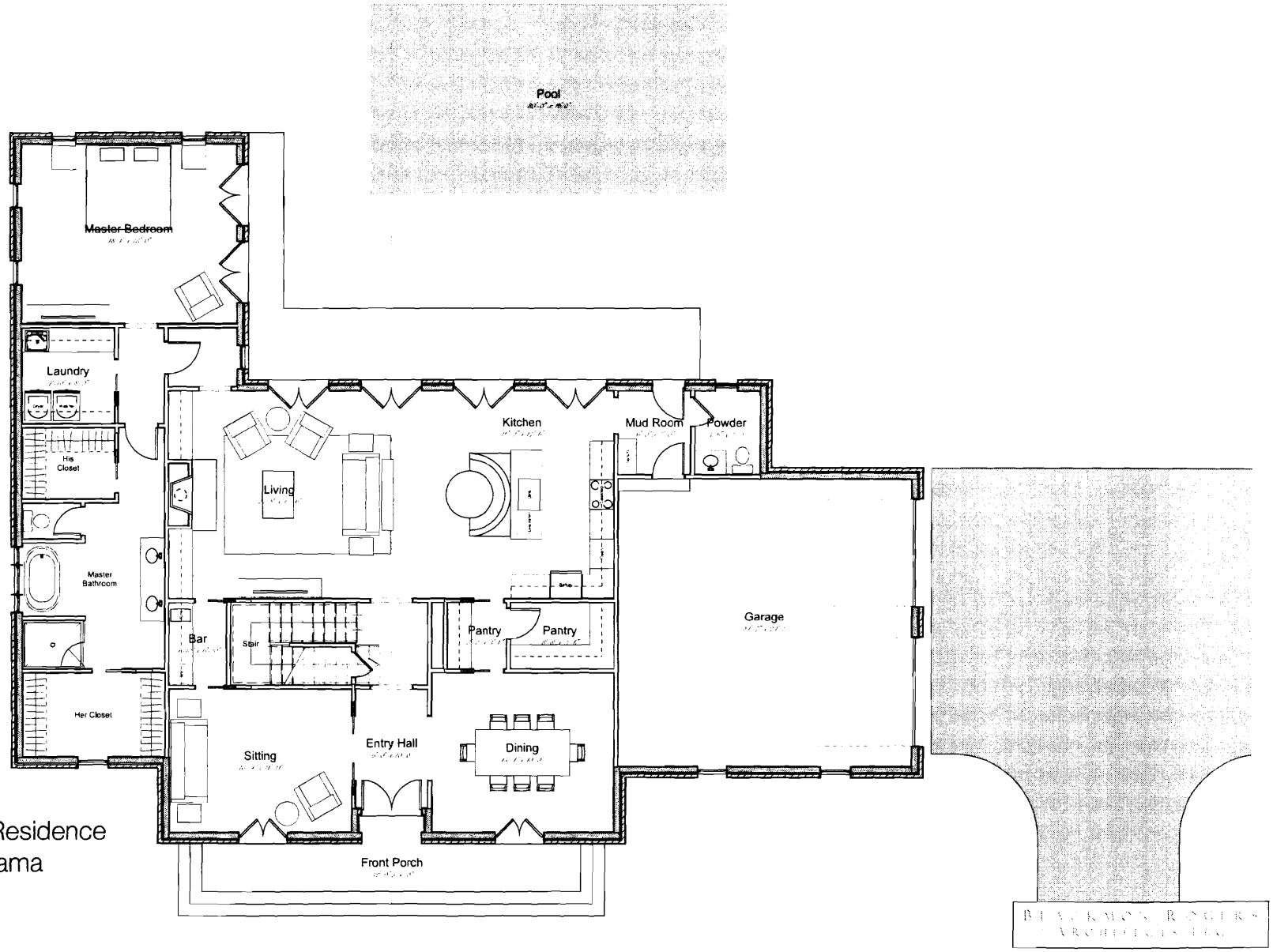

AREA TABULATION

First Floor	- 2,426 s.f.
Second Floor	- 1,116 s.f.
Garage	- 652 s.f.
Total H&C	- 3,542 s.f.

3813 Halbrook Lane Residence
Mountain Brook, Alabama

First Floor Plan Scheme D
01/25/16

Copyright 2016 Blackmon Rogers Architects, LLC These documents form, instruments of service and remain the sole property of Blackmon Rogers Architects, LLC. They shall not be reproduced in part or in whole without the consent of the Architect. Under no circumstances shall these drawings be scaled.

A-16-12

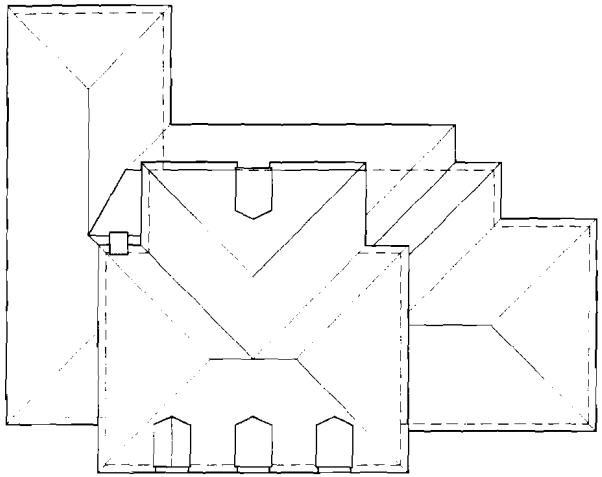

Roof Plan
Scale: 1/16" = 1'-0"

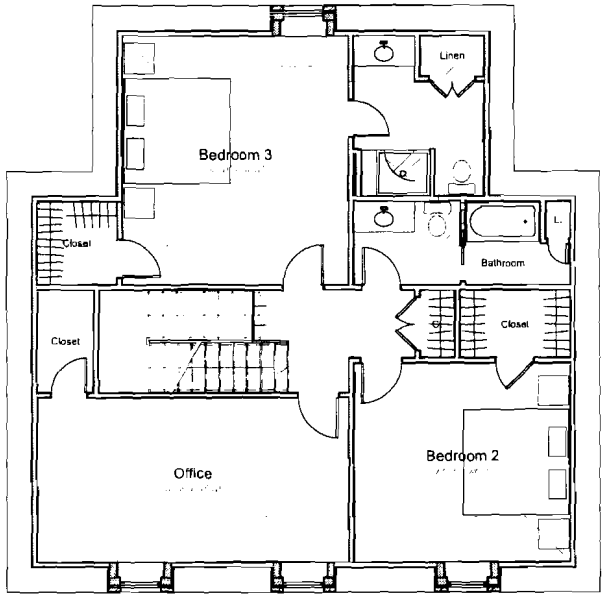

3813 Halbrook Lane Residence
Mountain Brook, Alabama

Second Floor Plan Scheme D
01/25/16

BLACKMON ROGERS ARCHITECTS, LLC

Copyright 2016 Blackmon Rogers Architects, LLC. These documents, information, ideas, and designs are the sole property of Blackmon Rogers Architects, LLC. They shall not be reproduced in part or in whole without written consent of the Architect. Under no circumstances shall these drawings be scaled.

A-16-12

Elevation Scheme D
01/25/16

3813 Halbrook Lane Residence
Mountain Brook, Alabama

Copyright 2016 Blackmon Rogers Architects LLC These documents for instruments of service and remain the sole property of Blackmon Rogers Architects LLC. They shall not be reproduced in whole or in part without written consent of the architect. Under no circumstances shall these drawings be scaled.