4166

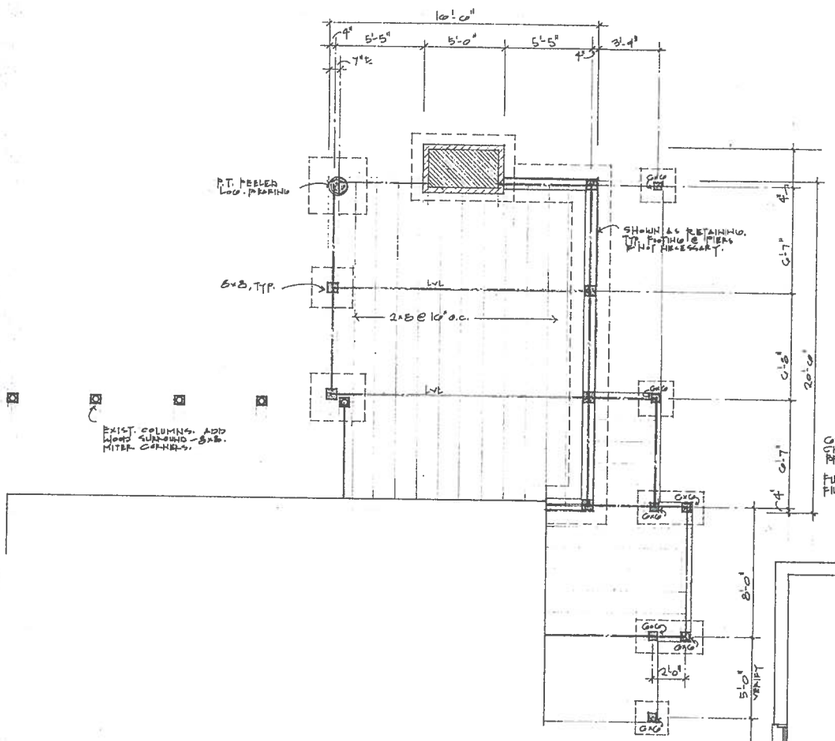


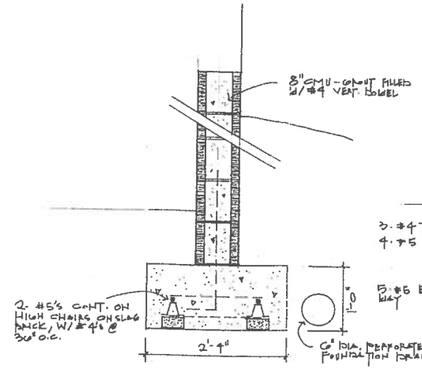


2. FOUNDATION DETAIL 1"=1'-0"

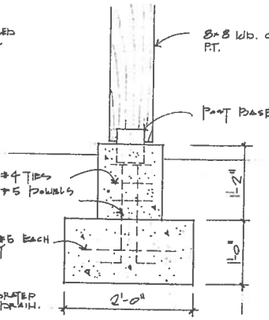


1. FOUNDATION DETAIL 1"=1'-0"

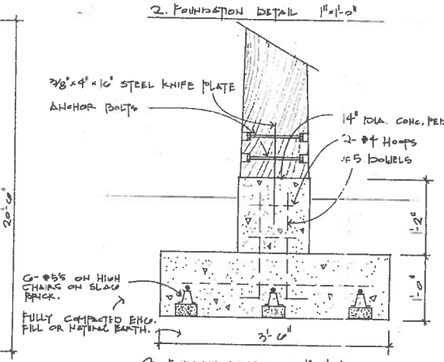


3. FOUNDATION DETAIL 1"=1'-0"

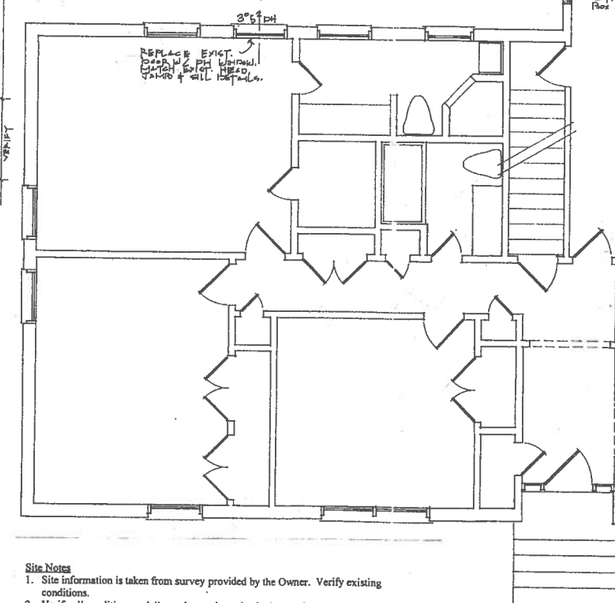


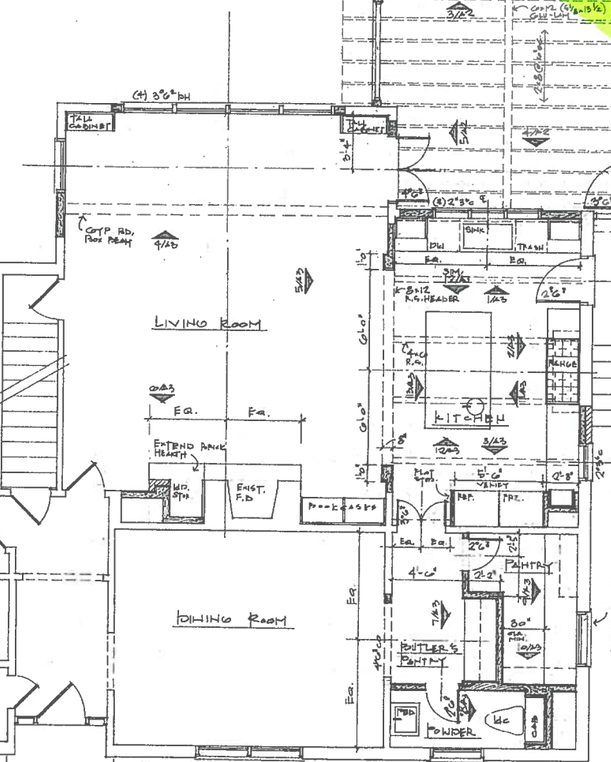


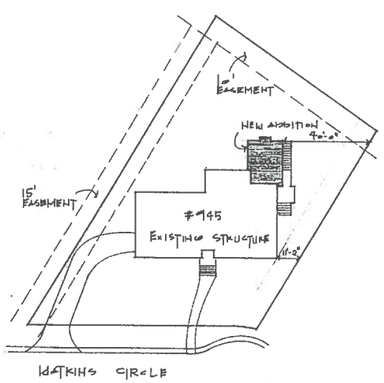


SITE PLAN 1"=30'

**Demolition Notes**

1. Verify location and condition of all structure before any work is to begin.
2. Doors and windows are to be salvaged for reuse by Owner.
3. Plumbing fixtures and fittings are to be salvaged for reuse by Owner.
4. Appliances are to be salvaged for reuse by Owner.
5. Cabinetry is to be salvaged for reuse by Owner.
6. Provide temporary bracing prior to the removal of structural elements.
7. Joists and rafters that are cut or removed during demolition/construction shall be temporarily supported until new beaders or supports are added.
8. Protect all existing materials that remain from weather of damage.

**Site Notes**

1. Site information is taken from survey provided by the Owner. Verify existing conditions.
2. Verify all conditions and dimensions prior to beginning work.
3. Verify with Owner any tree or vegetation removal. Protect all trees and vegetation that is to remain. No materials are to be stored within canopy of protected trees.
4. Drive layout and parking pad are shown for pricing use only and may be subject to change. Verify with Owner final layout.
5. Grade to allow drainage away from the house.
6. Verify location of dumpster, portolet, etc.
7. Coordinate landscape lighting and plantings with Owner.

An Addition for

Mary Beyer & Paul

# Lell

945 Watkins Circle
Mountain Brook, Alabama

March 27, 2014

Shepard
&
Davis
architecture

A-1

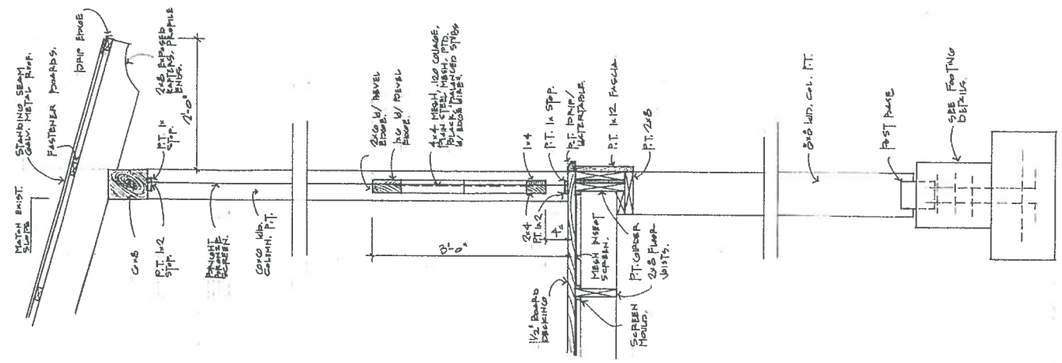


1. WALL SECTION 1"=1'-0"

SIDE ELEVATION 1/4"=1'-0"

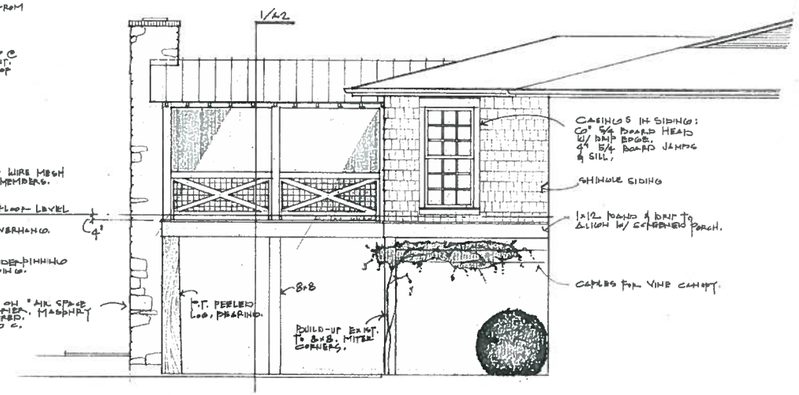


SIDE ELEVATION 1/4"=1'-0"

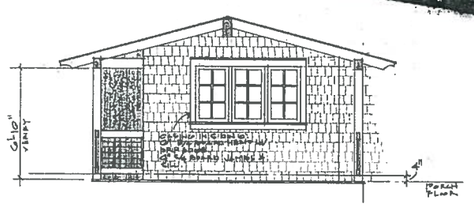


4. ELEVATION - INT. PORCH
1/4"=1'-0"

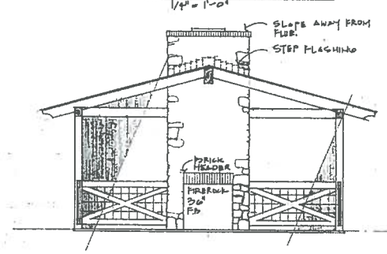


3. ELEVATION - INT. PORCH
1/4"=1'-0"

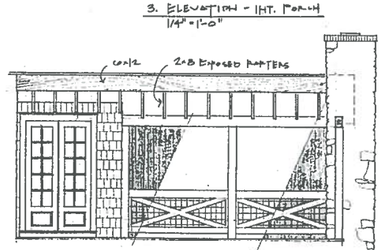


2. ELEVATION - INT. PORCH
1/4"=1'-0"

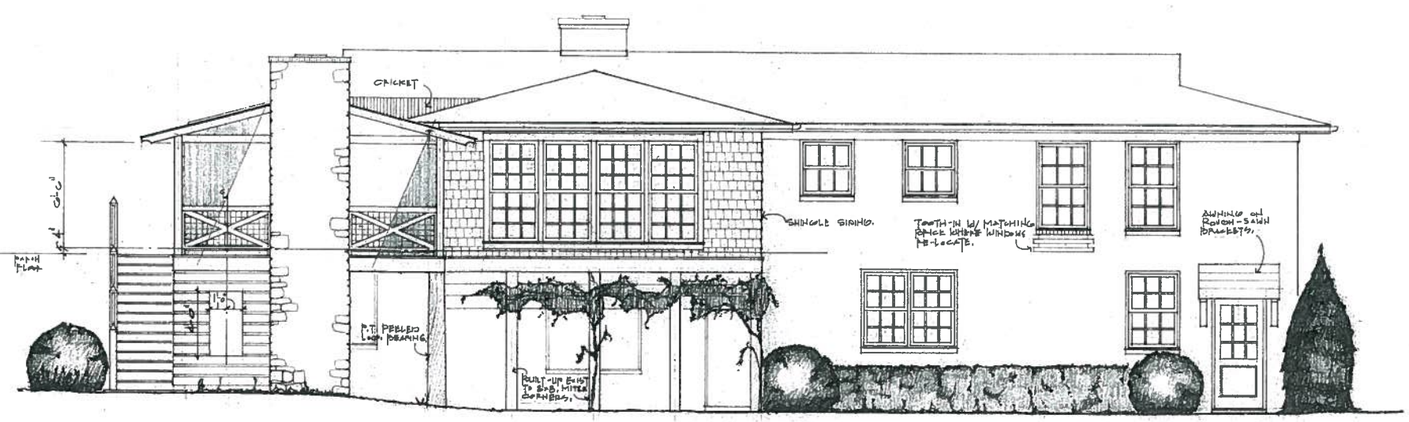


REAR ELEVATION 1/4"=1'-0"

An Addition for

Mary Beyer & Paul

# Lell

945 Watkins Circle
Mountain Brook, Alabama

March 27, 2014

Shepard
&
Davis
architecture

A-2